

**+NOTICE!!**

**These documents have been scanned!**

**Do not place un-scanned documents beneath this notice!**

**Do not remove this notice from this file!**

GPO Jacket No. 560-102  
Print Order 61540  
Rise Business Services, LLC  
Job=AZ15 8/2/2019



Box Number= AZ15202



Claim Begin-End: AMC266964-AMC266966

**1 Initial Receipt**



AZ15202-1

AMC266964-AMC273343

UNITED STATES  
DEPARTMENT OF THE INTERIOR  
BUREAU OF LAND MANAGEMENT

RECEIPT AND ACCOUNTING ADVICE

NO. 2061839 04

WB/AZ 06/21/94

Subject: TRANSFER OF INTEREST (20)

3 2 42

100.00

Applicant:

BOB MCELROY  
2660 S. LIGHTFOOT PL.  
RANCHO PALOS VERDE CA 90274 SAME C.C.

Remitter: 972-0057

Assignor:

LEASE MANAGEMENT DATA									
<input type="checkbox"/> NEW <input type="checkbox"/> UPDATE <input type="checkbox"/> PAYMENT									
ORIGINAL SERIAL NO.	ASG.	TYPE	ST.	CTY.	FUND SYMBOL			ACRES/UNITS	RATE
AMC 266964, ET AL									
AMOUNT	ANV. DATE	EXP. DATE	BILL CYC.	S/C	DISTRICT	NEXT BILL	MISC. DATA	U of M	ACTUAL UNITS
ASSIGNMENT SERIAL NO.	ASG.	TYPE	ST.	CTY.	FUND SYMBOL			ACRES/UNITS	RATE
AMOUNT	ANV. DATE	EXP. DATE	BILL CYC.	S/C	DISTRICT	NEXT BILL	MISC. DATA	U of M	ACTUAL UNITS

APPLY REMITTANCE				Remarks:
ACTION	FUNDSYMBOL	CTY.	AMOUNT	
FILING FEE				
RENTAL				
UNEARNED				
REFUND				
TOTAL				
AMOUNT DUE				
BY: _____				

Lease in Escrow?  
 KGS?  
 Auto Escalates?  
 Auto Renew?

Of Interest?  
 Operating Rights?  
 Operator  
 Bond Filed?

**FOR MMS USE ONLY**

BILLEE	FOREST REFUGE
NUMBER	
OCS SECTION	
CODE	

UNITED STATES  
DEPARTMENT OF THE INTERIOR  
BUREAU OF LAND MANAGEMENT

RECEIPT AND ACCOUNTING ADVICE

NO. 1411744

02  
1500

Subject: MINING CLAIMS (3)

JB/AZ MAR 27 87 0 9 1

Applicant: KELLY BROWN, ET AL  
33 VIEWPOINT CT.  
POMONA, CA 91766

en Computer 4-6-87 lji

Remitter: SAME

Assignor:

LEASE MANAGEMENT DATA									
<input type="checkbox"/> NEW <input type="checkbox"/> UPDATE <input type="checkbox"/> PAYMENT									
ORIGINAL SERIAL NO.	ASG.	TYPE	ST.	CTY.	FUND SYMBOL			ACRES/UNITS	RATE
AMC #266964 -	266966	DONKEY #1 THRU #3							
AMOUNT	ANV. DATE	EXP. DATE	BILL CYC.	S/C	DISTRICT	NEXT BILL	MISC. DATA	U of M	ACTUAL UNITS
ASSIGNMENT SERIAL NO.	ASG.	TYPE	ST.	CTY.	FUND SYMBOL			ACRES/UNITS	RATE
AMOUNT	ANV. DATE	EXP. DATE	BILL CYC.	S/C	DISTRICT	NEXT BILL	MISC. DATA	U of M	ACTUAL UNITS

APPLY REMITTANCE				Remarks: <i>[Signature]</i>
ACTION	FUND SYMBOL	CTY.	AMOUNT	
FILING FEE				
RENTAL				
UNEARNED				
REFUND				
TOTAL				
AMOUNT DUE				
BY: _____ DATE: _____				

<input type="checkbox"/> Lease in Escrow?	<input type="checkbox"/> KGS?	<input type="checkbox"/> Of Interest?	<input type="checkbox"/> Auto Escalates?	<input type="checkbox"/> Auto Renew?	<input type="checkbox"/> Operating Rights?	<input type="checkbox"/> Operator	<input type="checkbox"/> Bond Filed?
FOR MMS USE ONLY							
BILLEE				FOREST REFUGE			
NUMBER							
OCS SECTION							
CODE							

UNITED STATES  
DEPARTMENT OF THE INTERIOR  
BUREAU OF LAND MANAGEMENT

RECEIPT AND ACCOUNTING ADVICE

NO. 1411744

02

Subject: MINING CLAIMS (3)

JB/AZ MAR 27 87 0 9 1

1500

Applicant: KELLY BROWN, ET AL  
33 VIEWPOINT CT.  
POMONA, CA 91766

*on computer 4-6-87 gj*

Remitter: SAME

Assignor:

LEASE MANAGEMENT DATA									
<input type="checkbox"/> NEW <input type="checkbox"/> UPDATE <input type="checkbox"/> PAYMENT									
ORIGINAL SERIAL NO.	ASG.	TYPE	ST.	CTY.	FUND SYMBOL			ACRES/UNITS	RATE
AMC #266964 -	#266966	DONKEY	#1 THRU #3						

AMOUNT	ANV. DATE	EXP. DATE	BILL CYC.	S/C	DISTRICT	NEXT BILL	MISC. DATA	U of M	ACTUAL UNITS

ASSIGNMENT SERIAL NO.	ASG.	TYPE	ST.	CTY.	FUND SYMBOL			ACRES/UNITS	RATE

AMOUNT	ANV. DATE	EXP. DATE	BILL CYC.	S/C	DISTRICT	NEXT BILL	MISC. DATA	U of M	ACTUAL UNITS

APPLY REMITTANCE			
ACTION	FUND SYMBOL	CTY.	AMOUNT
FILING FEE			
RENTAL			
UNEARNED			
REFUND			
TOTAL			
AMOUNT DUE			

Remarks:  
*[Handwritten initials]*

BY: \_\_\_\_\_ DATE: \_\_\_\_\_

Lease in Escrow?  
 KGS?                      Of Interest?  
 Auto Escalates?            Operating Rights?  
 Auto Renew?                 Operator  
    Bond Filed?

FOR MMS USE ONLY		
BILLEE	NUMBER	FOREST REFUGE
OCS SECTION		
CODE		

**NOTICE!!**

**These documents have been scanned!**

**Do not place un-scanned documents beneath this notice!**

**Do not remove this notice from this file!**

GPO Jacket No. 560-102  
Print Order 61540  
Rise Business Services, LLC  
Job=AZ15 8/2/2019



Box Number= AZ15202



Claim Begin-End: AMC266964-AMC266966

**2 Correspondence**



AZ15202-1

AMC266964-AMC273343

**NO  
DOCUMENTS  
FOUND**

NO DOCUMENTS FOUND  
NO DOCUMENTS FOUND

**NOTICE!!**

**These documents have been scanned!**

**Do not place un-scanned documents beneath this notice!**

**Do not remove this notice from this file!**

GPO Jacket No. 560-102  
Print Order 61540  
Rise Business Services, LLC  
Job=AZ15 8/2/2019



Box Number= AZ15202



Claim Begin-End: AMC266964-AMC266966

**3 Transfers**



AZ15202-1

AMC266964-AMC273343

Amc 353269  
 Amc 277387  
 Amc 354046  
 Amc 266964  
 Amc 268020

Recording requested by: \_\_\_\_\_ Space above reserved for use by Recorder's Office  
 When recorded, mail to: \_\_\_\_\_ Document prepared by: \_\_\_\_\_  
 Name: \_\_\_\_\_ Name \_\_\_\_\_  
 Address: \_\_\_\_\_ Address \_\_\_\_\_  
 City/State/Zip: \_\_\_\_\_ City/State/Zip \_\_\_\_\_  
 Property Tax Parcel/Account Number: \_\_\_\_\_

## Quitclaim Deed

This Quitclaim Deed is made on July 30, 2013, between  
David Kinzenbaw, sole owner & Grantor, of 13047 N 19th St  
 \_\_\_\_\_, City of Phoenix, State of AZ 85022, I want to Add  
 and Beverly Brown, Grantee, of for 50% I David Kinzenbaw Retaining  
10502 N Cherry, City of Sun City, State of AZ 85373 50%  
Tree Ln

For valuable consideration, the Grantor hereby quitclaims and transfers all right, title, and interest held by the Grantor in the following described real estate and improvements to the Grantee, and his or her heirs and assigns, to have and hold forever, located at \_\_\_\_\_  
 \_\_\_\_\_, City of \_\_\_\_\_, State of \_\_\_\_\_ :

Hog claim 353269

RECEIVED  
 PHOENIX, ARIZONA  
 JUL - 9 - 4 11: 28  
 STATE OFFICE

Subject to all easements, rights of way, protective covenants, and mineral reservations of record, if any. Taxes for the tax year of \_\_\_\_\_ shall be prorated between the Grantor and Grantee as of the date of recording of this deed.

ARS 11-1134(AG)

ENTERED INTO COMPUTER  
 8/16/13 AT



Dated: 7/30/13

David R Kinzenbaw  
Signature of Grantor

DAVID KENZENBAW  
Name of Grantor

RECEIVED  
ELI & J STATE OFFICE  
2013 JUL -9 A 11:28  
PHOENIX, ARIZONA

N/A  
Signature

N/A  
Printed Name of Witness #1

N/A  
Signature of Witness #2

N/A  
Printed Name of Witness #2

State of A County of Maricopa  
On 7/30/2013, the Grantor, David R Kinzenbaw,  
personally appeared before me and, being duly sworn, did state and prove that he/she is the person described  
in the above document and that he/she signed the above document in my presence.

[Signature]  
Notary Signature



Notary Public,  
In and for the County of Maricopa State of Arizona  
My commission expires: March 20 2015 Seal

Send all tax statements to Grantee.

Recording requested by: \_\_\_\_\_ Space above reserved for use by Recorder's Office  
 When recorded, mail to: \_\_\_\_\_ Document prepared by: \_\_\_\_\_  
 Name: \_\_\_\_\_ Name \_\_\_\_\_  
 Address: \_\_\_\_\_ Address \_\_\_\_\_  
 City/State/Zip: \_\_\_\_\_ City/State/Zip \_\_\_\_\_  
 Property Tax Parcel/Account Number: \_\_\_\_\_

# Quitclaim Deed

This Quitclaim Deed is made on July 30, 2013, between  
Beverly Brown, Sole owner of Donkey Claims 1 thru 10, Grantor, of 10502 Cherry Tree Ln  
 \_\_\_\_\_, City of SUN City, State of AZ 85373, I want to Add  
 and David Kinzenbaw, Grantee, of for 50%, I Beverly Brown Retaining 50%  
13047 N. 19th St, City of Phoenix, State of AZ 85022

## Donkey Claims 1 thru 10 Listed Below

For valuable consideration, the Grantor hereby quitclaims and transfers all right, title, and interest held by the Grantor in the following described real estate and improvements to the Grantee, and his or her heirs and assigns, to have and hold forever, located at \_\_\_\_\_

\_\_\_\_\_, City of \_\_\_\_\_, State of \_\_\_\_\_

- Donkey Claims
- |             |             |
|-------------|-------------|
| # 1. 266964 | # 6. 268022 |
| 2. 266965   | 7. 277387   |
| 3. 266966   | 8. 277388   |
| 4. 268020   | 9. 354048   |
| 5. 268021   | 10. 354049  |

RECEIVED  
 PHOENIX, ARIZONA  
 JUL - 9 11:28 AM '13  
 RECORDER'S OFFICE

Subject to all easements, rights of way, protective covenants, and mineral reservations of record, if any. Taxes for the tax year of \_\_\_\_\_ shall be prorated between the Grantor and Grantee as of the date of recording of this deed.

{ ARS 11-1134 (AG)

Dated: 7/30/2013

Beverly Brown  
Signature of Grantor

Beverly BROWN  
Name of Grantor

PHOENIX, ARIZONA

2013 JUL -9 5 11:28

RECEIVED  
LUMAZ STATE OFFICE

N/A  
Signature of Witness #1

N/A  
Printed Name of Witness #1


N/A  
Signature of Witness #2

N/A  
Printed Name of Witness #2

State of Arizona County of Maricopa  
On July 30 2013, the Grantor, Beverly Mae Brown,

personally came before me and, being duly sworn, did state and prove that he/she is the person described in the above document and that he/she signed the above document in my presence.

[Signature]  
Notary Signature



Notary Public,  
In and for the County of Maricopa State of Arizona  
My commission expires: March 20 2015 Seal

Send all tax statements to Grantee.

**United States Department of the Interior**  
**Bureau of Land Management**  
 LANDS/RECREATION & PLANNING  
 ONE N CENTRAL AVE  
 PHOENIX, AZ 85004 -2203  
 Phone: 602-417-9200

Receipt

No: 2829028

<b>Transaction #:</b> 2914416	
<b>Date of Transaction:</b> 07/09/2013	
<b>CUSTOMER:</b>	
BEVERLY BROWN 10502 W CHERRY TREE LN SUN CITY, AZ 85373-1024 US	

LINE #	QTY	DESCRIPTION	REMARKS	UNIT PRICE	TOTAL
1	1.00	LOCATABLE MINERALS / MINING CLAIMS- NOT NEW-UNADJUD, ONE AUTH NO. ONLY / MINING CLAIM MONEY RECEIVED CASES: AMC266964/\$110.00	TRF (11)	- n/a -	110.00
<b>TOTAL:</b>					<b>\$110.00</b>

PAYMENT INFORMATION					
1	AMOUNT:	110.00	POSTMARKED:	N/A	
	TYPE:	CASH	RECEIVED:	07/09/2013	
	NAME:	BROWN, BEVERLY 10502 W CHERRY TREE LN SUN CITY AZ 85373-1024 US			

REMARKS

This receipt was generated by the automated BLM Collections and Billing System and is a paper representation of a portion of the official electronic record contained therein.

**United States Department of the Interior**  
**Bureau of Land Management**  
 BUSINESS & SUPPORT SVCS DIV  
 222 N CENTRAL AVE  
 PHOENIX, AZ 85004 -2203  
 Phone: (602) 417-9200

Receipt	
No:	1101592

<b>Transaction #:</b> 1140108	<i>AMC 356328</i> <i>AMC 355354</i>
<b>Date of Transaction:</b> 06/28/2005	
<b>CUSTOMER:</b> BEVERLY BROWN 10502 CHERRY TREE LN SUN CITY, AZ 85373	<i>AMC 266964</i> <i>268020</i>

*277387*

LINE #	QTY	DESCRIPTION	REMARKS	UNIT PRICE	TOTAL
1	1.00	LOCATABLE MINERALS / MINING CLAIMS-NOT NEW-UNADJUD, ONE AUTH NO. ONLY / MINING CLAIM MONEY RECEIVED (455) <b>CASES: AMC356330/\$70.00</b>	TRF/12	- n/a -	70.00
<b>TOTAL:</b>					<b>\$70.00</b>

PAYMENT INFORMATION			
1	AMOUNT:	\$70.00	POSTMARKED: N/A
	TYPE:	CHECK	RECEIVED: 06/28/2005
	CHECK NO:	3440	
	NAME:	BROWN, BEVERLY 10502 CHERRY TREE LN SUN CITY AZ 85373	

REMARKS

This receipt was generated by the automated BLM Collections and Billing System and is a paper representation of a portion of the official electronic record contained therein.

*12 transfers x 5 = \$60*  
*Extra \$10 refunded as*

November 3, 2004

**RE: Transfer of Mining Claims in Lieu of a Will**

Dear Bureau of Land Management,

On June 14, 2004, my husband Kelly R. Brown died without any will or probate from the court. I, Beverly M. Brown, resident of Arizona and wife of Kelly R. Brown, declare that I am the sole heir to his estate.

Attached please find a copy of Kelly R. Brown's death certificate.

I am requesting that the BLM remove his name from the mining claims listed below and that I be listed as the new claimant. I am enclosing \$10.00 (\$5.00 per claim) as per your instructions August 17, 2004.

<u>Serial Number</u>	<u>Mining Claim Name</u>	<u>County</u>	<u>Amt Paid</u>
AMC356330	CATCLAW #7	Maricopa	\$ 5.00
AMC355354	CATCLAW #4	Maricopa	\$ 5.00
<b>Total Check Amount</b>			<b>\$10.00</b>

The new claimant of the above listed claims will be:

Beverly M. Brown  
10502 Cherry Tree Lane  
Sun City, AZ 85373

Should you have any questions or need further information, I can be reached at 623-972-0057. Thank you for your assistance in this matter.

Beverly M. Brown

*Beverly M. Brown*

Date this 28 day of June

STATE OF ARIZONA }

County of maricopa }

This instrument was acknowledged before me

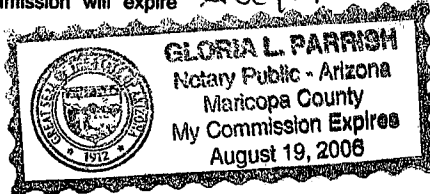
this 28 day of June, 2005 by

*Gloria L Parrish*

Notary Public

My commission will expire

Aug 19, 2006



**ENTERED INTO COMPUTER**  
10/25/05 AB

RECEIVED  
B.L.M. AZ STATE OFFICE  
2005 JUN 28 P 2:35  
PHOENIX, ARIZONA

2  
TMC

November 3, 2004

**RE: Transfer of Mining Claims in Lieu of a Will**

Dear Bureau of Land Management,

On June 14, 2004, my husband Kelly R. Brown died without any will or probate from the court. I, Beverly M. Brown, resident of Arizona and wife of Kelly R. Brown, declare that I am the sole heir to his estate.

Attached please find a copy of Kelly R. Brown's death certificate.

I am requesting that the BLM remove his name from the mining claims listed below and that I be listed as the new claimant. I am enclosing \$50.00 (\$5.00 per claim) as per your instructions August 17, 2004.

<u>Serial Number</u>	<u>Mining Claim Name</u>	<u>County</u>	<u>Amt Paid</u>
AMC266964	DONKEY #1	Yavapai	\$ 5.00
AMC266965	DONKEY #2	Yavapai	\$ 5.00
AMC266966	DONKEY #3	Yavapai	\$ 5.00
AMC268020	DONKEY #4	Yavapai	\$ 5.00
AMC268021	DONKEY #5	Yavapai	\$ 5.00
AMC268022	DONKEY #6	Yavapai	\$ 5.00
AMC277387	DONKEY #7	Yavapai	\$ 5.00
AMC277388	DONKEY #8	Yavapai	\$ 5.00
AMC356328	BUZZARD #1	Yavapai	\$ 5.00
AMC356329	BUZZARD #2	Yavapai	\$ 5.00
<b>Total Check Amount</b>			<b>\$50.00</b>

The new claimant of the above listed claims will be:

Beverly M. Brown  
10502 Cherry Tree Lane  
Sun City, AZ 85373

Should you have any questions or need further information, I can be reached at 623-972-0057. Thank you for your assistance in this matter.

Beverly M. Brown

*Beverly M. Brown*

Date this 28 day of June, 2005

STATE OF ARIZONA }

County of Maricopa }

This instrument was acknowledged before me


this 28 day of June, 2005 by

*Gloria L. Parrish*

Notary Public

My commission will expire Aug 19, 2006

RECEIVED  
B.L.M. AZ STATE OFFICE  
2005 JUN 28 P 2:35  
PHOENIX, ARIZONA



ENTERED INTO COMPUTER

10/25/05 AB

10  
TMC

CERTIFICATION OF VITAL RECORD

STATE OF ARIZONA

ORIGINAL STATE COPY

STATE OF ARIZONA DEPARTMENT OF HEALTH SERVICES - OFFICE OF VITAL RECORDS CERTIFICATE OF DEATH

DEATH NO. D-12004-020069

NAME OF DECEASED 1. <b>KELLY R BROWN</b>		SEX 2. <b>MALE</b>	DATE OF DEATH 3. <b>JUNE 14, 2004</b>
RACE (e.g., white, black, American Indian, (specify tribe) etc.) 4A. <b>WHITE</b>		WAS DEPENDENT OF HISPANIC ORIGIN? (SPECIFY YES OR NO) B. <b>NO</b>	IF YES, INDICATE MEXICAN, SPANISH, PUERTO RICAN, CUBAN, ETC. C.
PLACE OF DEATH 6. <b>MARICOPA</b>	A. COUNTY	B. TOWN OR CITY <b>SUN CITY</b>	C. HOSPITAL OR INSTITUTION (IF RESIDENCE, GIVE STREET ADDRESS) <b>SUN HEALTH CARE CENTER</b>
DATE OF BIRTH 7. <b>APRIL 7 1934</b>	AGE (YEARS LAST BIRTHDAY) 8A. <b>70</b>	IF UNDER 1 YEAR MOS. DAYS B.	IF UNDER 1 DAY HRS. MIN. C.
STATE AND CITY OF BIRTH 11. <b>JONESVILLE, NORTH CAROLINA</b>	CITIZEN OF WHAT COUNTRY? 12. <b>U.S.A.</b>	SOCIAL SECURITY NO. 13. <b>243-46-0530</b>	USUAL OCCUPATION (Give kind of work done most of working life, even if retired) 14A. <b>CLERGY</b>
USUAL RESIDENCE 15. <b>ARIZONA MARICOPA SUN CITY</b>	A. STATE	B. COUNTY	C. TOWN OR CITY
STREET ADDRESS OF R.F.D. 15E. <b>10502 WEST CHERRY TREE LANE</b>	INSIDE CITY LIMITS? (SPECIFY Yes or No) 15F. <b>YES</b>	ON RESERVATIONS (SPECIFY Yes or No) 15G. <b>NO</b>	PREVIOUS STATE OF RESIDENCE 18. <b>CALIFORNIA</b>
FATHER'S NAME 19. <b>BEDFORD BROWN</b>	A. FIRST	B. MIDDLE	C. LAST
INFORMANT'S SIGNATURE 21. <b>BEVERLY BROWN</b>	RELATIONSHIP TO DECEASED 22. <b>WIFE</b>	MOTHER'S MAIDEN NAME 20. <b>WAVERLY CHEEKS</b>	ADDRESS 23. <b>10502 WEST CHERRY TREE LANE SUN CITY, AZ. 85373</b>
BURIAL, CREMATION, REMOVAL OTHER (Specify) 24. <b>CREMATION</b>	DATE 25. <b>6/17/2004</b>	CEMETERY OR CREMATORY - NAME/LOCATION 26. <b>SUNLAND CREMATORY, SUN CITY, AZ.</b>	EMBALMER'S SIGNATURE 27A. <b>NOT EMBALMED</b>
FUNERAL HOME 28. <b>SUNLAND MORTUARY 15826 DEL WEBB BLVD., SUN CITY, AZ. 85351</b>	NAME	STREET ADDRESS	CITY AND STATE
TO THE BEST OF MY KNOWLEDGE, DEATH OCCURRED AT THE TIME, DATE AND PLACE AND DUE TO THE CAUSE(S) STATED. 30. SIGNATURE AND TITLE <b>[Signature] MD.</b>		ON THE BASIS OF EXAMINATION AND/OR INVESTIGATION, IN MY OPINION DEATH OCCURRED AT THE TIME, DATE AND PLACE DUE TO THE CAUSE(S) AND MANNER STATED. 34. SIGNATURE AND TITLE <b>[Signature]</b>	
DATE SIGNED (Mo., Day, Year) 31. <b>JUNE 15, 2004</b>		HOUR OF DEATH 32. <b>0520</b>	
NAME OF ATTENDING PHYSICIAN OF OTHER THAN CERTIFIER (Type or print) 33. <b>DR. ARLENE CONTE MD.</b>		PRONOUNCED DEAD (Mo., Day, Year) 37. <b>ON</b>	
NAME AND ADDRESS OF REGISTRAR, PHYSICIAN, MEDICAL EXAMINER OR TRIBAL LAW ENFORCEMENT AUTHORITY 39. <b>DR. RIVERA MD. 10401 W. THUNDERBIRD BLVD., SUN CITY, AZ.</b>		AUTHORIZED FOR CREMATION (SPECIFY) 40. <input checked="" type="checkbox"/> Yes <input type="checkbox"/> No	MEDICAL EXAMINER'S SIGNATURE 41. <b>[Signature]</b>
DATE REGISTERED 47. <b>JUN 23 2004</b>	REG. FILE NO. 43. <b>12277</b>	REGISTRAR'S SIGNATURE 44. <b>[Signature]</b>	REG. DISTRICT 45. <b>0705</b>
DATE RECD IN STATE OFFICE 46.	PART I. SEQUENTIALLY LIST LEADING TO IMMEDIATE CAUSE ENTER UNDERLYING CAUSE DISEASE OR INJURY THAT INITIATED EVENTS RESULTING IN DEATH. A. IMMEDIATE CAUSE (FINAL DISEASE OR CONDITION RESULTING IN DEATH) (ENTER ONLY ONE CAUSE ON EACH LINE) <b>UNKNOWN MEDICAL CAUSES</b> B. DUE TO OR AS A CONSEQUENCE OF: C. DUE TO OR AS A CONSEQUENCE OF:		
PART II. Other significant conditions contributing to death but not resulting in the underlying cause given in Part I 48.		AUTOPSY (Specify Yes or No) 49. <b>NO</b>	WAS CASE REFERRED TO MEDICAL EXAMINER (Specify Yes or No) 50. <b>YES</b>
MANNER OF DEATH 51. <input type="checkbox"/> NATURAL CAUSES <input type="checkbox"/> ACCIDENT <input type="checkbox"/> SUICIDE <input type="checkbox"/> HOMICIDE <input type="checkbox"/> PENDING INVESTIGATION <input type="checkbox"/> UNDETERMINED	DATE OF INJURY 52. MO DAY YR	HOUR 53. M	INJURY AT WORK? (Specify Yes or No) 54.
PLACE OF INJURY (At home, farm, street, factory, office building, etc.) SPECIFY 56.	WHERE LOCATED? 57.	STREET ADDRESS	CITY OR TOWN STATE
SUPPLEMENTARY ENTRIES 58.			

VS-2 (Rev. 1-89)

CERTIFIED COPY OF VITAL RECORDS

STATE OF ARIZONA }  
COUNTY OF MARICOPA } SS

June 28, 2004

DATE ISSUED

This is a true and exact reproduction of the document officially registered and placed on file in the VITAL RECORDS SECTION, DEPARTMENT OF HEALTH SERVICES, PHOENIX, ARIZONA issued under the authority of A.R.S. 36-341, and by direction of:

**[Signature]**  
Jonathan B. Weisbuch, M.D., M.P.H.  
Local Registrar  
Director, Department of Public Health



This copy not valid unless prepared on engraved border displaying county seal in color and raised seal of issuing agency.

ANY ALTERATION OR ERASURE VOIDS THIS CERTIFICATE

4250974



RECEIVED  
B.L.M. AZ STATE OFFICE

2005 JUN 28 P 2: 33

PHOENIX, ARIZONA

266964

When recorded, mail to:

KELLY R BROWN  
10502 CHERRY TREE SQ  
SUN CITY AZ 85373

### Quit-Claim Deed

For the consideration of Ten Dollars, and other valuable considerations, I or we,

hereby quit-claim to Kelly R Brown

all right, title, or interest in the following real property situated in YAVAPAI County, Arizona:

mining CLAIMS  
DONKEY 1 HRD 6      SEC 35-8N-3W  
BLM 266-964-266-966  
268-020  
21  
22

RECEIVED  
B.L.M. AZ STATE OFFICE  
JUN 21 11 00 AM '94  
PHOENIX, ARIZONA

Dated this 17th day of June, 1994

Samuel S. Ward

STATE OF ARIZONA  
County of Maricopa

This instrument was acknowledged before me  
this 17th day of June, 1994 by  
Samuel S. Ward



Notary Public

STATE OF  
County of

This instrument was acknowledged before me  
this \_\_\_\_\_ day of \_\_\_\_\_, 19\_\_\_\_ by

ENTERED IN COMPUTER  
7/15/94 mtt

My commission will expire \_\_\_\_\_  
Notary Public

6 Bot

266969

When recorded, mail to:  
KELLY R BROWN  
10502 CHERRY TREE LN  
SUN-CITY, ARIZONA 85373

JOSEPH MORRIS BROWN  
RT 2 BOX 670  
RONDA N.C. 28670

### Quit-Claim Deed

For the consideration of Ten Dollars, and other valuable considerations, I or we,

hereby quit-claim to KELLY R BROWN

all right, title, or interest in the following real property situated in YAVAPAI County, Arizona:

MINEING CLAIMS DONKEY 1 thru 6  
BLM 266 964 - 266 966  
268 020  
21  
22

SEC-35-87-3 W

RECEIVED  
B.L.M. AZ STATE OFFICE  
JUN 21 11 00 AM '94  
PHOENIX, ARIZONA

Dated this 8 day of JUNE 1994

Joseph M. Brown

STATE OF ARIZONA }  
County of MARICOPA } ss.

This instrument was acknowledged before me  
this 8 day of June, 1994 by

David Paul  
Notary Public  
My commission will expire My Commission Expires July 31, 1997

STATE OF }  
County of } ss.

This instrument was acknowledged before me  
this \_\_\_\_\_ day of \_\_\_\_\_, 19\_\_\_\_ by

ENTERED IN COMPUTER  
7/15/94 MJA

My commission will expire \_\_\_\_\_  
Notary Public

6 Bob

Recorded at the request of:

JAMES M POCHO P  
P.O. BOX 1396  
SUN CITY, AZ. 85372  
Removed

When recorded, mail to:  
KELLY R BROWN  
10502 CHERRY TREE LN  
SUN CITY AZ 85373

266964  
268020

### Quit-Claim Deed

For the consideration of Ten Dollars, and other valuable considerations, I or we,

hereby quit-claim to JOSEPH M BROWN — shown AS co-owner on Record

all right, title, or interest in the following real property situated in YAVAPAI County, Arizona:

mining CLAIM

BLM SERIAL no 266 964 - 266966 268020 - 268 022  
Know AS DONKEY 1 THREW 6

RECEIVED  
B.L.M. AZ STATE OFFICE  
PHOENIX, ARIZONA  
AUG 18 11 00 AM '93

Dated this 18 day of 8-93


J. James M Pochop

ENTERED IN COMPUTER

8-18-93 by TR

STATE OF ARIZONA }  
County of Maricopa } ss.

This instrument was acknowledged before me  
this 18th day of August, 1993 by



Tammy Disalvo  
Notary Public  
My commission will expire

STATE OF }  
County of } ss.

This instrument was acknowledged before me  
this \_\_\_\_\_ day of \_\_\_\_\_, 19\_\_\_\_ by

Notary Public  
My commission will expire

to  
Buy

UNITED STATES  
DEPARTMENT OF THE INTERIOR  
BUREAU OF LAND MANAGEMENT

RECEIPT AND ACCOUNTING ADVICE

NO. 1900973 04

*Separated*

WG/AZ

08/18/93

Subject: TRANSFER OF INTEREST (6) ✓  
CLAIM RENTAL FEE 1993 & 1994 (8)

3 26 53  
3 26 42

1,600.00  
30.00

Applicant:

KELLY R. BROWN  
10502 CHERRY TREE LN.  
SUN CITY AZ 85373

SAME CREDIT CARD

Remitter: 972-0057

Assignor:

LEASE MANAGEMENT DATA										<input type="checkbox"/> NEW	<input type="checkbox"/> UPDATE	<input type="checkbox"/> PAYMENT
ORIGINAL SERIAL NO.	ASG.	TYPE	ST.	CTY.	FUND SYMBOL			ACRES/UNITS	RATE			
AMC 266964, ET AL												
AMOUNT	ANV. DATE	EXP. DATE	BILL CYC.	S/C	DISTRICT	NEXT BILL	MISC. DATA	U of M	ACTUAL UNITS			
ASSIGNMENT SERIAL NO.	ASG.	TYPE	ST.	CTY.	FUND SYMBOL			ACRES/UNITS	RATE			
AMOUNT	ANV. DATE	EXP. DATE	BILL CYC.	S/C	DISTRICT	NEXT BILL	MISC. DATA	U of M	ACTUAL UNITS			

APPLY REMITTANCE				Remarks:
ACTION	FUND SYMBOL	CTY.	AMOUNT	
FILING FEE				
RENTAL				
UNEARNED				
REFUND				
TOTAL				
AMOUNT DUE				

BY:

DATE:

Lease in Escrow?  
 KGS?  
 Auto Escalates?  
 Auto Renew?

Of Interest?  
 Operating Rights?  
 Operator  
 Bond Filed?

**FOR MMS USE ONLY**

BILLEE	FOREST REFUGE
NUMBER	
OCS SECTION	
CODE	

RECORDING REQUESTED BY

AND WHEN RECORDED MAIL THIS DEED AND, UNLESS OTHERWISE SHOWN BELOW, MAIL TAX STATEMENTS TO:

NAME  
STREET  
ADDRESS  
CITY,  
STATE  
ZIP

Kelly Brown  
33 View Point Circle  
Pomona, Ca. 91766

INDEXED

MICROFILMED



INSTRUMENT # 8733990  
OFFICIAL RECORDS OF  
YAVAPAI COUNTY  
PATSY C. JENNEY  
REQUEST OF:  
ROBERT MC ELROY  
DATE: 08/26/87 TIME: 10:45  
FEE: 5.00  
BOOK 1967 PAGE 482 PAGES: 001

266964  
268020  
Lji

Title Order No. \_\_\_\_\_ Escrow No. \_\_\_\_\_

SPACE ABOVE THIS LINE FOR RECORDER'S USE

# QUITCLAIM DEED

DOCUMENTARY TRANSFER TAX \$ 0  
 computed on full value of property conveyed, or  
 computed on full value less value of liens and encumbrances remaining at the time of sale.

Signature of Declarant or Agent Determining Tax. Firm Name

Fred Bossing

(print or type name of grantor(s))

the undersigned grantor(s), for a valuable consideration, receipt of which is hereby acknowledged, do hereby remise,

release and forever quitclaim to Kelly Brown

\$ 514 4 5  
Bk Map

the following described real property in the ~~City of~~

County of Yavapaj

State of ~~California~~ Arizona

266964-266966  
268020-268022

The mining claims located on Mt Vernon off of the San Domingo Wash in section 35 T8N & R3W and situated in the Blue Tank mining district. The mining ~~XX~~ claims known as Donkey 1,2,3,4,5,6.

ALL OF THE ABOVE 6 CLAIMS ARE LODE CLAIMS. THE ABOVE CLAIMS ARE NOT PATENTED. Kelly Brown

~~Notary Public~~

Executed on August 5, 1987, at Diamond Bar, Calif.

(City and State)

*Fred M. Bossing*

STATE OF CALIFORNIA

COUNTY OF Los Angeles

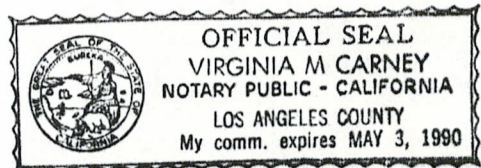
} ss.

On this 5th day of Aug., in the year 1987, before me, the undersigned, a Notary Public in and for said State, personally appeared - - Fred M. Bossing - -

\_\_\_\_\_, personally known to me (or proved to me on the basis of satisfactory evidence) to be the person whose name is subscribed to the within instrument, and acknowledged to me that he executed it.

WITNESS my hand and official seal.

*Virginia M. Carney*  
Notary Public in and for said State.



(This area for official notarial seal)

MAIL TAX STATEMENTS TO

NAME

ADDRESS

ZIP

ENTERED IN COMPUTER  
9-17-87 Lji

UNITED STATES  
DEPARTMENT OF THE INTERIOR  
BUREAU OF LAND MANAGEMENT

RECEIPT AND ACCOUNTING ADVICE

NO. 1411744

02

Subject: MINING CLAIMS (3)

JB/AZ MAR 27 87 0 9 1

1500

Applicant: KELLY BROWN, ET AL  
33 VIEWPOINT CT.  
POMONA, CA 91766

Remitter: SAME

Assignor:

SERIAL NO.
AMC #266964 - #266966, DONKEY #1 THRU #3

REFER TO THE ABOVE CASE SERIAL NUMBER IN ALL CORRESPONDENCE. PLEASE INFORM THIS OFFICE OF ANY CHANGE IN ADDRESS.

NOTE: This notice is a receipt for monies paid the United States. If these monies are for required fees in connection with your application to lease, purchase, enter, or otherwise acquire an interest in public lands or resources, this receipt is not an authorization to utilize the land applied for and it does not convey any right, title, or interest in the land for which application is made.

*Joy*  
*Buster*

RECEIVED  
B.L.M. AZ STATE OFFICE

SEP 11 1987

7:45 A.M.  
PHOENIX, ARIZONA

UNITED STATES  
DEPARTMENT OF THE INTERIOR  
BUREAU OF LAND MANAGEMENT

RECEIPT AND ACCOUNTING ADVICE

No. 1411905

02

Subject:

MINING CLAIMS (3)

MC/AG APR 20 87 0 29 1

1500

Applicant:

KELLY BROWN ET AL  
33 VIEWPOINT CT  
POMONA CA 91768

Remitter:

SAME

Assignor:

SERIAL NO.
AMC 268020 THRU 268023, DONKEY #4 - #67

REFER TO THE ABOVE CASE SERIAL NUMBER IN ALL CORRESPONDENCE. PLEASE INFORM THIS OFFICE OF ANY CHANGE IN ADDRESS.

NOTE: This notice is a receipt for monies paid the United States. If these monies are for required fees in connection with your application to lease, purchase, enter, or otherwise acquire an interest in public lands or resources, this receipt is not an authorization to utilize the land applied for and it does not convey any right, title, or interest in the land for which application is made.

RECEIVED  
B.L.M. AZ STATE OFFICE  
SEP 11 1987  
7:45 A.M.  
PHOENIX, ARIZONA



**NOTICE!!**

**These documents have been scanned!**

**Do not place un-scanned documents beneath this notice!**

**Do not remove this notice from this file!**

GPO Jacket No. 560-102  
Print Order 61540  
Rise Business Services, LLC  
Job=AZ15 8/2/2019



Box Number= AZ15202



Claim Begin-End: AMC266964-AMC266966

**4 Annual Filings**



AZ15202-1

AMC266964-AMC273343

353269 277387 356328 353844  
 363920 354046 358408 354046  
 362141 266964 355276  
 351675 268020 355354  
 355375

**MAINTENANCE FEE PAYMENT**

Claimant Name: Beverly Brown/David Kimzenbauer  
 Address: 10502 Cherry Tree Ln.  
 City: Sun City State: AZ Zip: 85373  
 Telephone: C. 623-512-6895 Dave 623-680-2999  
 E-mail address: \_\_\_\_\_  
 Signature: \_\_\_\_\_

RECEIVED  
 PHOENIX, ARIZONA  
 2018 AUG 21 A 10:59  
 BLM  
 Date  
 Stamp

Check here if this is a change of address.

LINE NO.	AMC NUMBER	CLAIM/SITE NAME	COUNTY RECORDER DATA (If available)	TWP	RNG	SEC
1	353844	Red Roaster	Maricopa	7N	3W	21
2	354046	Catclaw #1	Maricopa	7N	3W	13
3	354047	Catclaw #2	Maricopa	7N	3W	13
4	355277	Catclaw #3	Maricopa	7N	3W	24
5	355354	Catclaw #4	Maricopa	7N	3W	13
6	355375	Catclaw #5	Maricopa	7N	3W	24
7	355376	Catclaw #6	Maricopa	7N	3W	24
8	356330	Catclaw #7	Maricopa	7N	3W	24
9	358409	Havelina #1	Maricopa	7N	3W	22
10	358408	Havelina #2	Maricopa	7N	3W	22

List additional claims on Form MCF114.

Bureau of Land Management  
 Arizona State Office  
[www.blm.gov/az/](http://www.blm.gov/az/)

No. of Claims\*: 32 x \$155 = 4960  
 Check No: \_\_\_\_\_ Init. petz  
 Receipt No.: 4240647  
 For BLM Use Only

\* \$155 per lode mining claim, mill site, or tunnel site; and \$155 for each 20 acres or portion thereof for each placer mining claim.

Form: MCF112  
 Revised July 2014

This form is available from the Arizona Geological Survey and may be reproduced.

ENTERED  
 AUG 27 2018  
 BY: Ran

**SUPPLEMENTAL ATTACHMENT**

May be used with the following forms for listing additional mining claims:

Check One.

- Affidavit of Performance of Annual Work
- Maintenance Fee Payment
- Notice of Intent to Hold Mining Claims
- Notice of Non-Liability for Labor and Materials Furnished
- Quit claim Deed

BLM  
Date  
Stamp

PHOENIX, ARIZONA


2010 AUG 21

RECEIVED  
OFFICE  
NIMAZ STATE OF ARIZONA

LINE NO.	AMC NUMBER	CLAIM/SITE NAME	COUNTY RECORDER DATA (if available)	TWP	RNGE	SEC
11	266964	DonKey#1	yav.	8N	3W	35
12	266965	DonKey#2	yav.	8N	3W	35
13	266966	DonKey#3	yav.	8N	3W	35
14	268020	DonKey#4	yav.	8N	3W	35
15	268021	DonKey#5	yav.	8N	3W	35
16	268022	DonKey#6	yav.	8N	3W	35
17	277387	DonKey#7	yav.	8N	3W	35
18	277388	DonKey#8	yav.	8N	3W	35
19	354048	DonKey#9	yav.	8N	3W	35
20	354049	DonKey#10	yav.	8N	3W	35
21	356328	Buzzard#1	yav.	7N	3W	12
22	356329	Buzzard#2	yav.	7N	3W	12
23	362141	Buzzard#3	yav.	7N	3W	12
24	351675	Select#1	yav.	7N	3W	10
25	351676	Select#2	yav.	7N	3W	10
26	351677	Select#3	yav.	7N	3W	10
27	353269	Hog	yav.	8N	3W	36
28	363922	Old Mill#1	yav.	7N	3W	10
29	363923	Old Mill#2	yav.	7N	3W	10

Form MCF114  
Revised July 2014

This form is available from the Arizona Geological Survey and may be reproduced.



**SUPPLEMENTAL ATTACHMENT**

May be used with the following forms for listing additional mining claims:

Check One.

- Affidavit of Performance of Annual Work
- Maintenance Fee Payment
- Notice of Intent to Hold Mining Claims
- Notice of Non-Liability for Labor and Materials Furnished
- Quit claim Deed

RECEIVED  
BLM AZ STATE OFFICE  
PHOENIX, ARIZONA  
2018 AUG 21 A 10:59  
BLM  
Date  
Stamp

LINE NO.	AMC NUMBER	CLAIM/SITE NAME	COUNTY RECORDER DATA (If available)	TWP	RNG	SEC
30	355276	Brass Ring	Maricopa	7N	3W	21
31	363920	Catclaw #8	Maricopa	7N	3W	13
32	363921	Catclaw #9	Maricopa	7N	3W	13

**United States Department of the Interior**  
**Bureau of Land Management**  
 DIV OF LANDS, MINRLS & ENERGY  
 ONE N CENTRAL AVE  
 PHOENIX, AZ 85004 -4427  
 Phone: 602-417-9200

Receipt

No: 4240647

<b>Transaction #:</b> 4356056	
<b>Date of Transaction:</b> 08/21/2018	
<b>CUSTOMER:</b>	
BEVERLY BROWN 10502 W CHERRY TREE LN SUN CITY,AZ 85373-1024 US	

LINE #	QTY	DESCRIPTION	REMARKS	UNIT PRICE	TOTAL
1	1.00	LOCATABLE MINERALS / MINING CLAIMS-NOT NEW-UNADJUD,ONE AUTH NO. ONLY / MINING CLAIM MONEY RECEIVED CASES: AMC353844/\$4960.00	2019 MAINT/32	- n/a -	4960.00
<b>TOTAL:</b>					<b>\$4,960.00</b>

PAYMENT INFORMATION					
NOTE: Items will appear on credit card statement as "Bureau of Land Mgmt CO".					
1	AMOUNT:	2480.00	POSTMARKED:	N/A	
	TYPE:	CASH	RECEIVED:	08/21/2018	
	NAME:	DAVID, KINZENBAW 10502 W CHERRY TREE LN SUN CITY AZ 85373-1024 US			
2	AMOUNT:	2480.00	POSTMARKED:	N/A	
	TYPE:	CREDIT CARD	RECEIVED:	08/21/2018	
	NAME:	BROWN, BEVERLY 10502 W CHERRY TREE LN SUN CITY AZ 85373-1024 US			
	CARD NO:	XXXXXXXXXXXX3407	AUTH CODE:	01664C	
	NAME ON CARD:	BEVERLY M BROWN			
	SIGNATURE:				

<b>REMARKS</b>

This receipt was generated by the automated BLM Collections and Billing System and is a paper representation of a portion of the official electronic record contained therein.

**United States Department of the Interior**  
**Bureau of Land Management**  
 DIV OF LANDS, MINRLS & ENERGY  
 ONE N CENTRAL AVE  
 PHOENIX, AZ 85004 -4427  
 Phone: 602-417-9200

Receipt

No: 4240647

<b>Transaction #:</b> 4356056	
<b>Date of Transaction:</b> 08/21/2018	
<b>CUSTOMER:</b>	
BEVERLY BROWN 10502 W CHERRY TREE LN SUN CITY, AZ 85373-1024 US	

LINE #	QTY	DESCRIPTION	REMARKS	UNIT PRICE	TOTAL
1	1.00	LOCATABLE MINERALS / MINING CLAIMS-NOT NEW-UNADJUD, ONE AUTH NO. ONLY / MINING CLAIM MONEY RECEIVED CASES: AMC353844/\$4960.00	2019 MAINT/32	- n/a -	4960.00
<b>TOTAL:</b>					<b>\$4,960.00</b>

PAYMENT INFORMATION					
NOTE: Items will appear on credit card statement as "Bureau of Land Mgmt CO".					
1	AMOUNT:	2480.00	POSTMARKED:	N/A	
	TYPE:	CASH	RECEIVED:	08/21/2018	
	NAME:	DAVID, KINZENBAW 10502 W CHERRY TREE LN SUN CITY AZ 85373-1024 US			
2	AMOUNT:	2480.00	POSTMARKED:	N/A	
	TYPE:	CREDIT CARD	RECEIVED:	08/21/2018	
	NAME:	BROWN, BEVERLY 10502 W CHERRY TREE LN SUN CITY AZ 85373-1024 US			
	CARD NO:	XXXXXXXXXXXX3407	AUTH CODE:	01664C	
	NAME ON CARD:	BEVERLY M BROWN			
	SIGNATURE:	<i>Beverly Brown</i>			

<b>REMARKS</b>

This receipt was generated by the automated BLM Collections and Billing System and is a paper representation of a portion of the official electronic record contained therein.

353269 277387 356328 353844  
 363920 356328 358408 354046  
 362141 266964 355354  
 351675 268020 355375

**MAINTENANCE FEE PAYMENT**

Claimant Name: Beverly Brown/David Kinzenbacher  
 Address: 10502 Cherry Tree Ln.  
 City: Sun City State: AZ Zip: 85373  
 Telephone: C. 623-512-6895 Dave 623-680-2999  
 E-mail address: \_\_\_\_\_  
 Signature: \_\_\_\_\_

BLM  
 Date  
 Stamp  
 2011 AUG 15 AM 11:00  
 RECEIVED

Check here if this is a change of address.

LINE NO.	AMC NUMBER	CLAIM/SITE NAME	COUNTY RECORDER DATA (If available)	TWP	RNG	SEC
1	353844	Red Roaster	Maricopa	7N	3W	21
2	354046	Catclaw #1	Maricopa	7N	3W	13
3	354047	Catclaw #2	Maricopa	7N	3W	13
4	355277	Catclaw #3	Maricopa	7N	3W	24
5	355354	Catclaw #4	Maricopa	7N	3W	13
6	355375	Catclaw #5	Maricopa	7N	3W	24
7	355376	Catclaw #6	Maricopa	7N	3W	24
8	356330	Catclaw #7	Maricopa	7N	3W	24
9	358409	Havelina #1	Maricopa	7N	3W	22
10	358408	Havelina #2	Maricopa	7N	3W	22

List additional claims on Form MCF114.

Bureau of Land Management  
 Arizona State Office  
[www.blm.gov/az/](http://www.blm.gov/az/)

No. of Claims\*: 32 x \$155 = 4960  
 Check No.: CASH/ADP (init. PERZ)  
 Receipt No.: 3937486  
 For BLM Use Only

\* \$155 per lode mining claim, mill site, or tunnel site; and \$155 for each 20 acres or portion thereof for each placer mining claim.

Form: MCF112  
 Revised July 2014

This form is available from the Arizona Geological Survey and may be reproduced.

ENTERED  
 AUG 16 2017  
 BY: AAm

**SUPPLEMENTAL ATTACHMENT**

May be used with the following forms for listing additional mining claims:

Check One.

- Affidavit of Performance of Annual Work
- Maintenance Fee Payment
- Notice of Intent to Hold Mining Claims
- Notice of Non-Liability for Labor and Materials Furnished
- Quit claim Deed

BLM  
Date  
Stamp

PHOENIX, ARIZONA

2017 AUG 15

RECEIVED

LINE NO.	AMC NUMBER	CLAIM/SITE NAME	COUNTY RECORDER DATA (if available)	TWP	RNG	SEC
11	266964	DonKey #1	yav.	8N	3W	35
12	266965	DonKey #2	yav.	8N	3W	35
13	266966	DonKey #3	yav.	8N	3W	35
14	268020	DonKey #4	yav.	8N	3W	35
15	268021	DonKey #5	yav.	8N	3W	35
16	268022	DonKey #6	yav.	8N	3W	35
17	277387	DonKey #7	yav.	8N	3W	35
18	277388	DonKey #8	yav.	8N	3W	35
19	354048	DonKey #9	yav.	8N	3W	35
20	354049	DonKey #10	yav.	8N	3W	35
21	356328	Buzzard #1	yav.	7N	3W	12
22	356329	Buzzard #2	yav.	7N	3W	12
23	362141	Buzzard #3	yav.	7N	3W	12
24	351675	Select #1	yav.	7N	3W	10
25	351676	Select #2	yav.	7N	3W	10
26	351677	Select #3	yav.	7N	3W	10
27	353269	Hog	yav.	8N	3W	36
28	363922	Old Mill #1	yav.	7N	3W	10
29	363923	Old Mill #2	yav.	7N	3W	10

Form MCF114  
Revised July 2014




**SUPPLEMENTAL ATTACHMENT**

May be used with the following forms for listing additional mining claims:

Check One.

- Affidavit of Performance of Annual Work
- Maintenance Fee Payment
- Notice of Intent to Hold Mining Claims
- Notice of Non-Liability for Labor and Materials Furnished
- Quit claim Deed



LINE NO.	AMC NUMBER	CLAIM/SITE NAME	COUNTY RECORDER DATA (If available)	TWP	RNG	SEC
30	355276	Brass Ring	Maricopa	7N	3W	21
31	363920	Catelaw #8	Maricopa	7N	3W	13
32	363921	Catelaw #9	Maricopa	7N	3W	13

Form MCF114  
Revised July 2014

**United States Department of the Interior**  
**Bureau of Land Management**  
 DIV OF LANDS, MINRLS & ENERGY  
 ONE N CENTRAL AVE  
 PHOENIX, AZ 85004 -4427  
 Phone: 602-417-9200

Receipt

No: 3937486

<b>Transaction #:</b> 4047112	
<b>Date of Transaction:</b> 08/15/2017	
CUSTOMER:	
BEVERLY BROWN 10502 W CHERRY TREE LN SUN CITY, AZ 85373-1024 US	

LINE #	QTY	DESCRIPTION	REMARKS	UNIT PRICE	TOTAL
1	1.00	LOCATABLE MINERALS / MINING CLAIMS- NOT NEW-UNADJUD, ONE AUTH NO. ONLY / MINING CLAIM MONEY RECEIVED CASES: AMC353844/\$4960.00	2018 MAINT/32	- n/a -	4960.00
<b>TOTAL:</b>					<b>\$4,960.00</b>

PAYMENT INFORMATION			
NOTE: Items will appear on credit card statement as "Bureau of Land Mgmt CO".			
1	AMOUNT:	2500.00	POSTMARKED: N/A
	TYPE:	CASH	RECEIVED: 08/15/2017
	NAME:	BROWN, BEVERLY 10502 W CHERRY TREE LN SUN CITY AZ 85373-1024 US	
2	AMOUNT:	2460.00	POSTMARKED: N/A
	TYPE:	CREDIT CARD	RECEIVED: 08/15/2017
	NAME:	BROWN, BEVERLY 10502 W CHERRY TREE LN SUN CITY AZ 85373-1024 US	
	CARD NO:	XXXXXXXXXXXX3407	AUTH CODE: 05139C
	NAME ON CARD:	BEVERLY M BROWN	
	EXPIRES:	03/2018	
	SIGNATURE:		

REMARKS
---------

266964 355276  
 268020 355354  
 277387 355375  
 351675 356328  
 353269 358408  
 353844 362141  
 354046 363920

RECEIVED  
 BLM AZ STATE OFFICE  
 2018 AUG 22 A 10: 51  
 PHOENIX, ARIZONA

**MAINTENANCE FEE PAYMENT**

Claimant Name: Beverly Brown/David Kinzenbaw  
 Address: 10507 Cherry Tree Ln.  
 City: Sun City State: AZ Zip: 85373  
 Telephone: C. 623-512-6895 Dave 623-680-2999  
 E-mail address: \_\_\_\_\_  
 Signature: Beverly Brown/David Kinzenbaw

BLM  
 Date  
 Stamp

Check here if this is a change of address.

LINE NO.	AMC NUMBER	CLAIM/SITE NAME	COUNTY RECORDER DATA (If available)	TWP	RNG	SEC
1	353844	Red Roaster	Maricopa	7N	3W	21
2	354046	Catclaw #1	Maricopa	7N	3W	13
3	354047	Catclaw #2	Maricopa	7N	3W	13
4	355277	Catclaw #3	Maricopa	7N	3W	24
5	355354	Catclaw #4	Maricopa	7N	3W	13
6	355375	Catclaw #5	Maricopa	7N	3W	24
7	355376	Catclaw #6	Maricopa	7N	3W	24
8	356330	Catclaw #7	Maricopa	7N	3W	24
9	358409	Havelina #1	Maricopa	7N	3W	22
10	358408	Havelina #2	Maricopa	7N	3W	22

List additional claims on Form MCF114.

Bureau of Land Management  
 Arizona State Office  
[www.blm.gov/az/](http://www.blm.gov/az/)

No. of Claims\*: 32 x \$155 = 4960  
 Check No: CC-CASH Init. YMC  
 Receipt No.: 3636726  
 For BLM Use Only

\* \$155 per lode mining claim, mill site, or tunnel site; and \$155 for each 20 acres or portion thereof for each placer mining claim.

Form: MCF112  
 Revised July 2014

**SUPPLEMENTAL ATTACHMENT**

May be used with the following forms for listing additional mining claims:

Check One.

- Affidavit of Performance of Annual Work
- Maintenance Fee Payment
- Notice of Intent to Hold Mining Claims
- Notice of Non-Liability for Labor and Materials Furnished
- Quit claim Deed

BLM Date Stamp	RECEIVED BLM AZ STATE OFFICE 2016 AUG 22 A 10:51 PHOENIX, ARIZONA
----------------------	--

LINE NO.	AMC NUMBER	CLAIM/SITE NAME	COUNTY RECORDER DATA (if available)	TWP	RNG	SEC
11	266964	DonKey#1	yav.	8N	3W	35
12	266965	DonKey#2	yav.	8N	3W	35
13	266966	DonKey#3	yav.	8N	3W	35
14	268020	DonKey#4	yav.	8N	3W	35
15	268021	DonKey#5	yav.	8N	3W	35
16	268022	DonKey#6	yav.	8N	3W	35
17	277387	DonKey#7	yav.	8N	3W	35
18	277388	DonKey#8	yav.	8N	3W	35
19	354048	DonKey#9	yav.	8N	3W	35
20	354049	DonKey#10	yav.	8N	3W	35
21	356328	Buzzard#1	yav.	7N	3W	12
22	356329	Buzzard#2	yav.	7N	3W	12
23	362141	Buzzard#3	yav.	7N	3W	12
24	351675	Select#1	yav.	7N	3W	10
25	351676	Select#2	yav.	7N	3W	10
26	351677	Select#3	yav.	7N	3W	10
27	353269	Hog	yav.	8N	3W	36
28	363922	Old Mill#1	yav.	7N	3W	10
29	363923	Old Mill#2	yav.	7N	3W	10

Form MCF114  
Revised July 2014

**SUPPLEMENTAL ATTACHMENT**

May be used with the following forms for listing additional mining claims:

Check One.

- Affidavit of Performance of Annual Work
- Maintenance Fee Payment
- Notice of Intent to Hold Mining Claims
- Notice of Non-Liability for Labor and Materials Furnished
- Quit claim Deed

RECEIVED BLM AZ STATE OFFICE 2016 AUG 22 A 10: 51 PHOENIX, ARIZONA	BLM Date Stamp
---	----------------------

LINE NO.	AMC NUMBER	CLAIM/SITE NAME	COUNTY RECORDER DATA (If available)	TWP	RNG	SEC
30	355276	Brass Ring	Maricopa	7N	3W	21
31	363920	Catclaw #8	Maricopa	7N	3W	13
32	363921	Catclaw #9	Maricopa	7N	3W	13

Form MCF114  
Revised July 2014

**United States Department of the Interior**  
**Bureau of Land Management**  
 DIV OF LANDS, MINRLS & ENERGY  
 ONE N CENTRAL AVE  
 PHOENIX, AZ 85004 -4427  
 Phone: 602-417-9200

Receipt

No: 3636726

<b>Transaction #:</b> 3740593	
<b>Date of Transaction:</b> 08/22/2016	
CUSTOMER:	
BEVERLY BROWN 10502 W CHERRY TREE LN SUN CITY, AZ 85373-1024 US	

LINE #	QTY	DESCRIPTION	REMARKS	UNIT PRICE	TOTAL
1	1.00	LOCATABLE MINERALS / MINING CLAIMS- NOT NEW-UNADJUD, ONE AUTH NO. ONLY / MINING CLAIM MONEY RECEIVED <b>CASES: AMC353844/\$4960.00</b>	MAINT 2017/32	- n/a -	4960.00
<b>TOTAL:</b>					<b>\$4,960.00</b>

PAYMENT INFORMATION			
NOTE: Items will appear on credit card statement as "Bureau of Land Mgmt CO".			
1	AMOUNT:	2480.00	POSTMARKED: N/A
	TYPE:	CASH	RECEIVED: 08/22/2016
	NAME:	KINZENBAW, DAVID 13047 N 19TH ST PHOENIX AZ 85022 US	
2	AMOUNT:	2480.00	POSTMARKED: N/A
	TYPE:	CREDIT CARD	RECEIVED: 08/22/2016
	NAME:	BROWN, BEVERLY 10502 W CHERRY TREE LN SUN CITY AZ 85373-1024 US	
	CARD NO:	XXXXXXXXXXXX3407	AUTH CODE: 09305C
	NAME ON CARD:	BEVERLY M BROWN	
	EXPIRES:	03/2018	
	SIGNATURE:		

REMARKS
---------

**INTERED**  
**AUG 24 2016**  
 BY: *[Signature]*

This receipt was generated by the automated BLM Collections and Billing System and is a paper representation of a portion of the official electronic record contained therein.

363920 ~~358408~~ 358408  
 355276 ~~355276~~ 266964  
 362141 268020  
 351675 277387  
 353269 354046

353844  
 354046  
 355276  
 355354  
 355375  
 356328

**MAINTENANCE FEE PAYMENT**

Claimant Name: Beverly Brown/David Kinzenbaw  
 Address: 10502 Cherry Tree LN  
 City: SUN City State: AZ Zip: 85373  
 Telephone: C. 623-512-6895 Dave C.  
 E-mail address: bev Brown@CenturyLink.Com  
 Signature: \_\_\_\_\_

RECEIVED  
 PLM AZ STATE OFFICE  
 2015 AUG 18 A 10:52  
 PHOENIX, ARIZONA  
 BLM  
 Date  
 Stamp

Check here if this is a change of address.

LINE NO.	AMC NUMBER	CLAIM/SITE NAME	COUNTY RECORDER DATA (If available)	TWP	RNG	SEC
1	353844	Red Rooster	Maricopa	7N	3W	21
2	354046	Catclaw #1	Maricopa	7N	3W	13
3	354047	Catclaw #2	Maricopa	7N	3W	13
4	355277	Catclaw #3	Maricopa	7N	3W	24
5	355354	Catclaw #4	Maricopa	7N	3W	13
6	355375	Catclaw #5	Maricopa	7N	3W	24
7	355376	Catclaw #6	Maricopa	7N	3W	24
8	356330	Catclaw #7	Maricopa	7N	3W	24
9	358409	Havelina #1	Maricopa	7N	3W	22
10	358408	Havelina #2	Maricopa	7N	3W	22

List additional claims on Form MCF114.

Bureau of Land Management  
 Arizona State Office  
[www.blm.gov/az/](http://www.blm.gov/az/)

No. of Claims: 32 x \$155 = 4,960  
 Check No: CCF Cash Unit: YML  
 Receipt No.: 3369773  
 For BLM Use Only

Form: MCF112  
 Revised July 2009

This form is available from the Arizona Department of Mines and Mineral Resources and may be reproduced.

R. Brown



**SUPPLEMENTAL ATTACHMENT**

May be used with the following forms for listing additional mining claims:

Check One.

- Affidavit of Performance of Annual Work
- Maintenance Fee Payment
- Notice of Intent to Hold Mining Claims
- Notice of Non-Liability for Labor and Materials Furnished

RECEIVED  
BLM AZ STATE OFFICE  
2015 AUG 18 AM 10:00  
PHOENIX, ARIZONA  
BLM  
Date  
Stamp

LINE NO.	AMC NUMBER	CLAIM/SITE NAME	COUNTY RECORDER DATA (If available)	TWP	RNG	SEC
11	266964	Don Key #1	yav.	8N	3W	35
12	266965	Don Key #2	yav.	8N	3W	35
13	266966	Don Key #3	yav.	8N	3W	35
14	268020	Don Key #4	yav.	8N	3W	35
15	268021	Don Key #5	yav.	8N	3W	35
16	268022	Don Key #6	yav.	8N	3W	35
17	277387	Don Key #7	yav.	8N	3W	35
18	277388	Don Key #8	yav.	8N	3W	35
19	354048	Don Key #9	yav.	8N	3W	35
20	354049	Don Key #10	yav.	8N	3W	35
21	356328	Buzzard #1	yav.	7N	3W	12
22	356329	Buzzard #2	yav.	7N	3W	12
23	362141	Buzzard #3	yav.	7N	3W	12
24	351675	Select # 1	yav.	7N	3W	10
25	351676	Select # 2	yav.	7N	3W	10
26	351677	Select # 3	yav.	7N	3W	10
27	353219	Hog	yav.	8N	3W	36
28	363922	Old mill # 1	yav.	7N	3W	10
29	363923	Old mill # 2	yav.	7N	3W	10

Form MCF114  
Revised June 2005

This form is available from the Arizona Department of Mines & Mineral Resources and may be reproduced.



**United States Department of the Interior**  
**Bureau of Land Management**  
 LANDS/RECREATION & PLANNING  
 ONE N CENTRAL AVE  
 PHOENIX, AZ 85004 -2203  
 Phone: 602-417-9200

Receipt

No: 3369773

<b>Transaction #:</b> 3467931	
<b>Date of Transaction:</b> 08/18/2015	
<b>CUSTOMER:</b>	
BEVERLY BROWN 10502 W CHERRY TREE LN SUN CITY, AZ 85373-1024 US	

LINE #	QTY	DESCRIPTION	REMARKS	UNIT PRICE	TOTAL
1	1.00	LOCATABLE MINERALS / MINING CLAIMS- NOT NEW-UNADJUD, ONE AUTH NO. ONLY / MINING CLAIM MONEY RECEIVED CASES: AMC353844/\$4960.00	MAINT 2016/32	- n/a -	4960.00
<b>TOTAL:</b>					<b>\$4,960.00</b>

PAYMENT INFORMATION			
NOTE: Items will appear on credit card statement as "Bureau of Land Mgmt CO".			
1	AMOUNT:	2480.00	POSTMARKED: N/A
	TYPE:	CASH	RECEIVED: 08/18/2015
	NAME:	BROWN, BEVERLY 10502 W CHERRY TREE LN SUN CITY AZ 85373-1024 US	
2	AMOUNT:	2480.00	POSTMARKED: N/A
	TYPE:	CREDIT CARD	RECEIVED: 08/18/2015
	NAME:	BROWN, BEVERLY 10502 W CHERRY TREE LN SUN CITY AZ 85373-1024 US	
	CARD NO:	XXXXXXXXXXXX3407	AUTH CODE: 05434C
	NAME ON CARD:	BEVERLY M BROWN	
	EXPIRES:	03/2018	
	SIGNATURE:		

REMARKS
<i>RAM</i>

AMC 266964  
 363920 355276 268020  
 355354 353844  
 355375 277387  
 356328 351675  
 358408 353269  
 362141 354046

**MAINTENANCE FEE PAYMENT**

Claimant Name: Beverly Brown / David Kinzenbaw  
 Address: 10502 Cherry Tree Ln  
 City: SUN City State: AZ Zip: 85373  
 Telephone: C. 623-512-6895 Dave C.  
 E-mail address: bev.Brown@CenturyLink.Com  
 Signature: \_\_\_\_\_

RECEIVED  
 BLM AZ STATE OFFICE  
 PHOENIX, ARIZONA  
 2014 AUG 19 A 11:05  
 BLM  
 Date  
 Stamp

Check here if this is a change of address.

LINE NO.	AMC NUMBER	CLAIM/SITE NAME	COUNTY RECORDER DATA (If available)	TWP	RNG	SEC
1	353844	Red Rooster	Maricopa	7N	3W	21
2	354046	Catclaw #1	Maricopa	7N	3W	13
3	354047	Catclaw #2	Maricopa	7N	3W	13
4	355277	Catclaw #3	Maricopa	7N	3W	24
5	355354	Catclaw #4	Maricopa	7N	3W	13
6	355375	Catclaw #5	Maricopa	7N	3W	24
7	355376	Catclaw #6	Maricopa	7N	3W	24
8	356330	Catclaw #7	Maricopa	7N	3W	24
9	358409	Havelina #1	Maricopa	7N	3W	22
10	358408	Havelina #2	Maricopa	7N	3W	22

List additional claims on Form MCF114.

Bureau of Land Management  
 Arizona State Office  
 www.blm.gov/az/

No. of Claims: 32 x \$155 = 4,960  
 Check No. CC E Cash Init. AME  
 Receipt No.: 3105837  
 For BLM Use Only

Form: MCF112  
 Revised July 2009

This form is available from the Arizona Department of Mines and Mineral Resources and may be reproduced.

~~# 319710~~

ENTERED  
 AUG 22 2014  
 BY: RAM

**SUPPLEMENTAL ATTACHMENT**

May be used with the following forms for listing additional mining claims:

Check One.

- Affidavit of Performance of Annual Work
- Maintenance Fee Payment
- Notice of Intent to Hold Mining Claims
- Notice of Non-Liability for Labor and Materials Furnished

RECEIVED  
BLM AZ STATE OFFICE  
PHOENIX, ARIZONA  
2014 AUG 19 AM 11:05  
BLM  
Date  
Stamp

LINE NO.	AMC NUMBER	CLAIM/SITE NAME	COUNTY RECORDER DATA (If available)	TWP	RNG	SEC
11	266964	Don Key #1	yav.	8N	3W	35
12	266965	Don Key #2	yav.	8N	3W	35
13	266966	Don Key #3	yav.	8N	3W	35
14	268020	Don Key #4	yav.	8N	3W	35
15	268021	Don Key #5	yav.	8N	3W	35
16	268022	Don Key #6	yav.	8N	3W	35
17	277387	Don Key #7	yav.	8N	3W	35
18	277388	Don Key #8	yav.	8N	3W	35
19	354048	Don Key #9	yav.	8N	3W	35
20	354049	Don Key #10	yav.	8N	3W	35
21	356328	Buzzard #1	yav.	7N	3W	12
22	356329	Buzzard #2	yav.	7N	3W	12
23	362141	Buzzard #3	yav.	7N	3W	12
24	351675	Select # 1	yav.	7N	3W	10
25	351676	Select # 2	yav.	7N	3W	10
26	351677	Select # 3	yav.	7N	3W	10
27	353219	Hog	yav.	8N	3W	36
28	363922	Old Mill # 1	yav.	7N	3W	10
29	363923	Old mill # 2	yav.	7N	3W	10

Form MCF114  
Revised June 2005

This form is available from the Arizona Department of Mines & Mineral Resources and may be reproduced.



**United States Department of the Interior**  
**Bureau of Land Management**  
 LANDS/RECREATION & PLANNING  
 ONE N CENTRAL AVE  
 PHOENIX, AZ 85004 -2203  
 Phone: 602-417-9200

ENTERED  
 AUG 22 2014  
 BY: RAM

Receipt

No: 3105837

<b>Transaction #:</b> 3197101	
<b>Date of Transaction:</b> 08/19/2014	
CUSTOMER:	
BEVERLY BROWN 10502 W CHERRY TREE LN SUN CITY, AZ 85373-1024 US	

LINE #	QTY	DESCRIPTION	REMARKS	UNIT PRICE	TOTAL
1	1.00	LOCATABLE MINERALS / MINING CLAIMS- NOT NEW-UNADJUD, ONE AUTH NO. ONLY / MINING CLAIM MONEY RECEIVED <b>CASES: AMC353844/\$4960.00</b>	MAINT 2015/32	- n/a -	4960.00
<b>TOTAL:</b>					<b>\$4,960.00</b>

PAYMENT INFORMATION			
NOTE: Items will appear on credit card statement as "Bureau of Land Mgmt CO".			
1	AMOUNT:	2480.00	POSTMARKED: N/A
	TYPE:	CASH	RECEIVED: 08/19/2014
	NAME:	KINZENBAW, DAVID 10502 W CHERRY TREE LN SUN CITY AZ 85373-1024 US	
2	AMOUNT:	2480.00	POSTMARKED: N/A
	TYPE:	CREDIT CARD	RECEIVED: 08/19/2014
	NAME:	BROWN, BEVERLY 10502 W CHERRY TREE LN SUN CITY AZ 85373-1024 US	
	CARD NO:	XXXXXXXXXXXX3407	AUTH CODE: 08143B
	NAME ON CARD:	BEVERLY M BROWN	
	EXPIRES:	03/2016	
	SIGNATURE:		

REMARKS
---------

This receipt was generated by the automated BLM Collections and Billing System and is a paper representation of a portion of the official electronic record contained therein.



# Lead file #s For B. Brown

353844

354046

355276

355354

355375

356328

358408

266964

268020

277387

354046

362141

351675

353269

363920

**MAINTENANCE FEE PAYMENT**

Claimant Name: Beverly Brown / David Kinzenbaw  
 Address: 10502 Cherry Tree LN  
 City: SUN CITY State: AZ Zip: 85373  
 Telephone: C. 623-512-6895 Dave C.  
 E-mail address: bev.brown@CenturyLink.com  
 Signature: Beverly Brown / David R Kinzenbaw

Check here if this is a change of address.

RECEIVED  
 BLM AZ STATE OFFICE  
 2013 AUG - 6 A 11:47  
 PHOENIX, ARIZONA  
 BLM  
 Date  
 Stamp

LINE NO.	AMC NUMBER	CLAIM/SITE NAME	COUNTY RECORDER DATA (If available)	TWP	RNG	SEC
1 -	353844	Red Rooster	Maricopa	7N	3W	21
2	354046	Catclaw # 1	Maricopa	7N	3W	13
3 -	354047	Catclaw # 2	Maricopa	7N	3W	13
4 -	355277	Catclaw # 3	Maricopa	7N	3W	24
5 -	355354	Catclaw # 4	Maricopa	7N	3W	13
6	355375	Catclaw # 5	Maricopa	7N	3W	24
7	355976	Catclaw # 6	Maricopa	7N	3W	24
8 -	356330	Catclaw # 7	Maricopa	7N	3W	24
9	358409	Havelina # 1	Maricopa	7N	3W	22
10 -	358408	Havelina # 2	Maricopa	7N	3W	22

List additional claims on Form MCF114.

Bureau of Land Management  
 Arizona State Office  
 www.blm.gov/az/

No. of Claims: 32 x \$140 = 4,480  
 Check No: CC 5098 Init. JML  
 Receipt No.: 284838  
 For BLM Use Only

Form: MCF112  
 Revised July 2009

This form is available from the Arizona Department of Mines and Mineral Resources and may be reproduced.

**ENTERED INTO COMPUTER**  
 AUG 13 2013 TS

**SUPPLEMENTAL ATTACHMENT**

May be used with the following forms for listing additional mining claims:

- Check One.
- Affidavit of Performance of Annual Work
  - Maintenance Fee Payment
  - Notice of Intent to Hold Mining Claims
  - Notice of Non-Liability for Labor and Materials Furnished

BLM  
Date  
Stamp

RECEIVED  
BLM AZ STATE OFFICE  
2013 AUG - 6 A 11:47  
PHOENIX, ARIZONA

LINE NO.	AMC NUMBER	CLAIM/SITE NAME	COUNTY RECORDER DATA (If available)	TWP	RNG	SEC
11	266964	Don Key #1	yav.	8N	3W	35
12	266965	Don Key #2	yav.	8N	3W	35
13	266966	Don Key #3	yav.	8N	3W	35
14	268020	Don Key #4	yav.	8N	3W	35
15	268021	Don Key #5	yav.	8N	3W	35
16	268022	Don Key #6	yav.	8N	3W	35
17	277387	Don Key #7	yav.	8N	3W	35
18	277388	Don Key #8	yav.	8N	3W	35
19	354048	Don Key #9	yav.	8N	3W	35
20	354049	Don Key #10	yav.	8N	3W	35
21	356328	Buzzard #1	yav.	7N	3W	12
22	356329	Buzzard #2	yav.	7N	3W	12
23	362141	Buzzard #3	yav.	7N	3W	12
24	351675	Select # 1	yav.	7N	3W	10
25	351676	Select # 2	yav.	7N	3W	10
26	351677	Select # 3	yav.	7N	3W	10
27	353219	Hog	yav.	8N	3W	36
28	363922	Old mill #1	yav.	7N	3W	10
29	363923	Old mill #2	yav.	7N	3W	10

Form MCF114  
Revised June 2005



United States Department of the Interior

Bureau of Land Management

LANDS/RECREATION & PLANNING

ONE N CENTRAL AVE

PHOENIX, AZ 85004 -2203

Phone: 602-417-9200

Receipt

No:

2848381

Transaction #: 2934077

Date of Transaction: 08/06/2013

CUSTOMER:

BEVERLY BROWN  
10502 W CHERRY TREE LN  
SUN CITY, AZ 85373-1024 US

LINE #	QTY	DESCRIPTION	REMARKS	UNIT PRICE	TOTAL
1	1.00	LOCATABLE MINERALS / MINING CLAIMS-NOT NEW-UNADJUD, ONE AUTH NO. ONLY / MINING CLAIM MONEY RECEIVED CASES: AMC353844/\$4480.00	MAINT 2014/32	- n/a -	4480.00
<b>TOTAL:</b>					<b>\$4,480.00</b>

PAYMENT INFORMATION

NOTE: Items will appear on credit card statement as "Bureau of Land Mgmt CO".

1	AMOUNT:	2240.00	POSTMARKED:	N/A
	TYPE:	CASH	RECEIVED:	08/06/2013
	NAME:	KINZENBAW, DAVID 13047 N 19TH ST PHOENIX AZ 85022 US		
2	AMOUNT:	2240.00	POSTMARKED:	N/A
	TYPE:	CREDIT CARD	RECEIVED:	08/06/2013
	NAME:	BROWN, BEVERLY 10502 W CHERRY TREE LN SUN CITY AZ 85373-1024 US		
	CARD NO:	XXXXXXXXXXXX8512	AUTH CODE:	01714C
	NAME ON CARD:	BEVERLY M BROWN		
	EXPIRES:	06/2015		
	SIGNATURE:			

REMARKS

This receipt was generated by the automated BLM Collections and Billing System and is a paper representation of a portion of the official electronic record contained therein.

Amc 266964  
 268020  
 277387  
 354046

**MAINTENANCE FEE PAYMENT**

Claimant Name: Beverly Brown  
 Address: 10502 Cherry Tree LN  
 City: SUNCity State AZ Zip: 85373  
 Telephone: 623-972-0057 623-522 6895  
 E-mail address: bevbyrown@centurylink.com  
 Signature: Beverly Brown

RECEIVED  
 BLM AZ STATE OFFICE  
 2012 AUG - 7 A 11: 01  
 PHOENIX, ARIZONA  
 BLM  
 Date  
 Stamp

Check here if this is a change of address.

LINE NO.	AMC NUMBER	CLAIM/SITE NAME	COUNTY RECORDER DATA (If available)	TWP	RNG	SEC
1	266964	DONKey #1	yav.	8N	3W	35
2	266965	DONKey #2	yav.	8N	3W	35
3	266966	DONKey #3	yav.	8N	3W	35
4	268020	DONKey #4	yav.	8N	3W	35
5	268021	DONKey #5	yav.	8N	3W	35
6	268022	DONKey #6	yav.	8N	3W	35
7	277387	DONKey #7	yav.	8N	3W	35
8	277388	DONKey #8	yav.	8N	3W	35
9	354048	DONKey #9	yav.	8N	3W	35
10	354049	DONKey #10	yav.	8N	3W	35

List additional claims on Form MCF114.

Bureau of Land Management  
 Arizona State Office  
[www.blm.gov/az/](http://www.blm.gov/az/)

No. of Claims: 10 x \$140 = 1400  
 Check No: CC Init. MB  
 Receipt No.: 2624549  
 For BLM Use Only

Form: MCF112  
 Revised July 2009

This form is available from the Arizona Department of Mines and Mineral Resources and may be reproduced.

ENTERED INTO COMPUTER

8/21/12 AT

United States Department of the Interior

Bureau of Land Management

LANDS/RECREATION & PLANNING

ONE N CENTRAL AVE

PHOENIX, AZ 85004 -2203

Phone: 602-417-9200

Receipt

No:

2624549

<b>Transaction #:</b> 2704945	
<b>Date of Transaction:</b> 08/07/2012	
<b>CUSTOMER:</b>	
BEVERLY BROWN 10502 W CHERRY TREE LN SUN CITY, AZ 85373-1024 US	

LINE #	QTY	DESCRIPTION	REMARKS	UNIT PRICE	TOTAL
1	1.00	LOCATABLE MINERALS / MINING CLAIMS-NOT NEW-UNADJUD, ONE AUTH NO. ONLY / MINING CLAIM MONEY RECEIVED <b>CASES: AMC266964/\$1400.00</b>	MAINT 2013/10	- n/a -	1400.00
<b>TOTAL:</b>					<b>\$1,400.00</b>

PAYMENT INFORMATION

NOTE: Items will appear on credit card statement as "Bureau of Land Mgmt CO".

1	AMOUNT:	1400.00	POSTMARKED:	N/A
	TYPE:	CREDIT CARD	RECEIVED:	08/07/2012
	NAME:	BROWN, BEVERLY 10502 W CHERRY TREE LN SUN CITY AZ 85373-1024 US		
	CARD NO:	XXXXXXXXXXXX8512	AUTH CODE:	05797C
	NAME ON CARD:	BEVERLY M BROWN		
	EXPIRES:	06/2015		
	SIGNATURE:			

REMARKS

This receipt was generated by the automated BLM Collections and Billing System and is a paper representation of a portion of the official electronic record contained therein.

*Lead claim #5 (PB)*

*Amc 266964*

*268020*

*277387*

*354046*

Amc 266964  
 Amc 268020  
 Amc 277387  
 Amc 354046

**MAINTENANCE FEE PAYMENT**

Claimant Name: Beverly Brown  
 Address: 10502 Cherry Tree Ln  
 City: Sun City State: AZ Zip: 85373  
 Telephone: 623 972-0057 623 512 6895  
 E-mail address: \_\_\_\_\_  
 Signature: Beverly Brown  
 Check here if this is a change of address.

RECEIVED  
 PHOENIX, ARIZONA  
 2011 AUG 23 A 11: 04  
 ARIZONA STATE OFFICE  
 BLM  
 Date  
 Stamp

LINE NO.	AMC NUMBER	CLAIM/SITE NAME	COUNTY RECORDER DATA (If available)	TWP	RNG	SEC
1	266964	DonKey #1	yav.	8N	3W	35
2	266965	DonKey #2	yav.	8N	3W	35
3	266966	DonKey #3	yav.	8N	3W	35
4	268020	DonKey #4	yav.	8N	3W	35
5	268021	DonKey #5	yav.	8N	3W	35
6	268022	DonKey #6	yav.	8N	3W	35
7	277387	DonKey #7	yav.	8N	3W	35
8	277388	DonKey #8	yav.	8N	3W	35
9	354048	DonKey #9	yav.	8N	3W	35
10	354049	DonKey #10	yav.	8N	3W	35

List additional claims on Form MCF114.

No. of Claims: 10 x \$140 = 1400  
 Check No: CC Init. MB  
 Receipt No.: 2412729  
 For BLM Use Only

Bureau of Land Management  
 Arizona State Office  
 www.blm.gov/az/

AUG 31 2011 Am

Form: MCF112  
 Revised July 2009



**United States Department of the Interior**  
**Bureau of Land Management**  
 LANDS/RECREATION & PLANNING  
 ONE N CENTRAL AVE  
 PHOENIX, AZ 85004 -2203  
 Phone: 602-417-9200

Receipt

No: 2412729

<b>Transaction #:</b> 2488080	
<b>Date of Transaction:</b> 08/23/2011	
<b>CUSTOMER:</b>	
BEVERLY BROWN 10502 W CHERRY TREE LN SUN CITY, AZ 85373-1024 US	

LINE #	QTY	DESCRIPTION	REMARKS	UNIT PRICE	TOTAL
1	1.00	LOCATABLE MINERALS / MINING CLAIMS-NOT NEW-UNADJUD, ONE AUTH NO. ONLY / MINING CLAIM MONEY RECEIVED CASES: AMC266964/\$1400.00	MAINT 2012/10	- n/a -	1400.00
<b>TOTAL:</b>					<b>\$1,400.00</b>

PAYMENT INFORMATION			
NOTE: Items will appear on credit card statement as "Bureau of Land Mgmt CO".			
1	AMOUNT:	1400.00	POSTMARKED: N/A
	TYPE:	CREDIT CARD	RECEIVED: 08/23/2011
	NAME:	BROWN, BEVERLY 10502 W CHERRY TREE LN SUN CITY AZ 85373-1024 US	
	CARD NO:	XXXXXXXXXXXX5819	AUTH CODE: 00165C
	NAME ON CARD:	BEVERLY M BROWN	
	EXPIRES:	06/2012	
	SIGNATURE:		

REMARKS

This receipt was generated by the automated BLM Collections and Billing System and is a paper representation of a portion of the official electronic record contained therein.

AMC 266 964  
 AMC 268 020  
 AMC 277387  
 AMC 354046

**MAINTENANCE FEE PAYMENT**

Claimant Name: Beverly Brown  
 Address: 10502 Cherry Tree Ln. ✓  
 City: Sun City State: AZ Zip: 85373  
 Telephone: 623-972-0057  
 E-mail address: \_\_\_\_\_  
 Signature: Beverly Brown  
 Check here if this is a change of address.

RECEIVED  
 BLM AZ STATE OFFICE  
 2010 AUG 16 A 10:59  
 PHOENIX, ARIZONA  
 BLM  
 Date  
 Stamp

LINE NO.	AMC NUMBER	CLAIM/SITE NAME	COUNTY RECORDER DATA (If available)	TWP	RNG	SEC
1	266964	DonKey #1	yav.			
2	266965	DonKey #2	yav.			
3	266966	DonKey #3	yav.			
4	268020	DonKey #4	yav.			
5	268021	DonKey #5	yav.			
6	268022	DonKey #6	yav.			
7	277387	DonKey #7	yav.			
8	277388	DonKey #8	yav.			
9	354048	DonKey #9	yav.			
10	354049	DonKey #10	yav.			

List additional claims on Form MCF114.

ENTERED INTO COMPUTER

Bureau of Land Management  
 Arizona State Office  
 www.blm.gov/az/

AUG 24 2010

No. of Claims: 10 x \$140 = 1,400  
 Check No: CC Init. SC  
 Receipt No.: 2191416  
 For BLM Use Only

Form: MCF112  
 Revised July 2009

**United States Department of the Interior**  
**Bureau of Land Management**  
 LANDS/RECREATION & PLANNING  
 ONE N CENTRAL AVE  
 PHOENIX, AZ 85004 -2203  
 Phone:

Receipt

No: 2191416

**ENTERED INTO COMPUTER**

Transaction #: 2261175

Date of Transaction: 08/16/2010

CUSTOMER: BEVERLY BROWN  
 10502 W CHERRY TREE LN  
 SUN CITY, AZ 85373-1024 US

msc  
 AUG 24 2010

LINE #	QTY	DESCRIPTION	REMARKS	UNIT PRICE	TOTAL
1	1.00	LOCATABLE MINERALS / MINING CLAIMS-NOT NEW-UNADJUD, ONE AUTH NO. ONLY / MINING CLAIM MONEY RECEIVED CASES: AMC266964/\$1400.00	MAINT (10) 20111	- n/a -	1400.00 ✓
<b>TOTAL:</b>					<b>\$1,400.00</b>

**PAYMENT INFORMATION**

NOTE: Items will appear on credit card statement as "Bureau of Land Mgmt CO".

1	AMOUNT:	1400.00	POSTMARKED:	N/A
	TYPE:	CREDIT CARD	RECEIVED:	08/16/2010
	NAME:	BROWN, BEVERLY 10502 W CHERRY TREE LN SUN CITY AZ 85373-1024 US		
	CARD NO:	XXXXXXXXXXXX5819	AUTH CODE:	03835C
	NAME ON CARD:	BEVERLY M BROWN		
	EXPIRES:	06/2012		
	SIGNATURE:			

**REMARKS**

This receipt was generated by the automated BLM Collections and Billing System and is a paper representation of a portion of the official electronic record contained therein.

AMC 354046  
 266964  
 268020  
 277387

RECEIVED  
 BLM ARIZONA STATE OFFICE  
 2009 AUG 18 A 11: 29  
 PHOENIX, ARIZONA

**MAINTENANCE FEE PAYMENT**

Claimant Name: Beverly Brown  
 Address: 10502 Cherry Tree Ln  
 City: SUN CITY State: AZ Zip: 85373  
 Telephone: 623-972-0057  
 E-mail address: \_\_\_\_\_  
 Signature: Beverly Brown

BLM  
 Date  
 Stamp

Check here if this is a change of address.

LINE NO.	AMC NUMBER	CLAIM/SITE NAME	COUNTY RECORDER DATA (If available)	TWP	RNG	SEC
1	266964	DON Key #1	yav.			
2	266965	DON Key #2	yav.			
3	266966	DON Key #3	yav.			
4	268020	DON Key #4	yav.			
5	268021	DON Key #5	yav.			
6	268022	DON Key #6	yav.			
7	277387	DON Key #7	yav.			
8	277388	DON Key #8	yav.			
9	354048	DON Key #9	yav.			
10	354049	DON Key #10	yav			

#140

List additional claims on Form MCF114.

Bureau of Land Management  
 Arizona State Office  
[www.az.blm.gov](http://www.az.blm.gov)

No. of Claims: 10 x \$125 = 1,400  
 Check No: CC Init. AMC  
 Receipt No.: 1980514  
 For BLM Use Only

Form: MCF112  
 Revised July 2005



United States Department of the Interior  
 Bureau of Land Management  
 BUSINESS & SUPPORT SVCS DIV  
 ONE N CENTRAL AVE SUITE 800  
 PHOENIX, AZ 85004 -4427  
 Phone: (602) 417-9200

Receipt

No:

1980514

<b>Transaction #:</b> 2044553	
<b>Date of Transaction:</b> 08/18/2009	
<b>CUSTOMER:</b>	BEVERLY BROWN 10502 W CHERRY TREE LN SUN CITY, AZ 85373-1024 US

LINE #	QTY	DESCRIPTION	REMARKS	UNIT PRICE	TOTAL
1	1.00	LOCATABLE MINERALS / MINING CLAIMS-NOT NEW-UNADJUD, ONE AUTH NO. ONLY / MINING CLAIM MONEY RECEIVED CASES: AMC266964/\$1400.00	MAINT 2010/10	- n/a -	1400.00
<b>TOTAL:</b>					<b>\$1,400.00</b>

PAYMENT INFORMATION			
NOTE: Items will appear on credit card statement as "Bureau of Land Mgmt CO".			
1	AMOUNT:	1400.00	POSTMARKED: N/A
	TYPE:	CREDIT CARD	RECEIVED: 08/18/2009
	NAME:	BROWN, BEVERLY 10502 W CHERRY TREE LN SUN CITY AZ 85373-1024 US	
	CARD NO:	XXXXXXXXXXXX5819	AUTH CODE: 09876C
	NAME ON CARD:	BEVERLY M BROWN	
	EXPIRES:	06/2012	
	SIGNATURE:		

REMARKS

This receipt was generated by the automated BLM Collections and Billing System and is a paper representation of a portion of the official electronic record contained therein.

AMC 266964  
 AMC 268020  
 AMC 277387  
 AMC 354046

**MAINTENANCE FEE PAYMENT**

Claimant Name: Beverly Brown  
 Address: 10502 Cherry Tree Ln,  
 City: Sun City State: AZ Zip: 85313  
 Telephone: 623-972-0057  
 E-mail address: \_\_\_\_\_  
 Signature: Beverly Brown

RECEIVED  
 B.L.M. AZ STATE OFFICE  
 PHOENIX, ARIZONA  
 2008 AUG 12 A 10:41  
 BLM  
 Date  
 Stamp

Check here if this is a change of address.

LINE NO.	AMC NUMBER	CLAIM/SITE NAME	COUNTY RECORDER DATA (If available)	TWP	RNG	SEC
1	266964	DONKEY #1	yav.	8N	3W	35
2	266965	DONKEY #2	yav.	8N	3W	35
3	266966	DONKEY #3	yav.	8N	3W	35
4	268020	DONKEY #4	yav.	8N	3W	35
5	268021	DONKEY #5	yav.	8N	3W	35
6	268022	DONKEY #6	yav.	8N	3W	35
7	277387	DONKEY #7	yav.	8N	3W	35
8	277388	DONKEY #8	yav.	8N	3W	35
9	354048	DONKEY #9	yav.	8N	3W	35
10	354049	DONKEY #10	yav.	8N	3W	35

List additional claims on Form MCF114.

Bureau of Land Management  
 Arizona State Office  
[www.az.blm.gov](http://www.az.blm.gov)

No. of Claims: 10 x \$125 = 1,250  
 Check No: CC Init. HMC  
 Receipt No.: 1759118  
 For BLM Use Only

Form: MCF112  
 Revised July 2005

This form is available from the Arizona Department of Mines and Mineral Resources and may be reproduced.

ENTERED INTO COMPUTER  
 SEP 03 '08

United States Department of the Interior

Bureau of Land Management  
 BUSINESS & SUPPORT SVCS DIV  
 ONE N CENTRAL AVE SUITE 800  
 PHOENIX, AZ 85004 -4427  
 Phone: (602) 417-9200

Receipt

No:

1759118

<b>Transaction #:</b> 1816603	
<b>Date of Transaction:</b> 08/12/2008	
<b>CUSTOMER:</b>	BEVERLY BROWN 10502 CHERRY TREE LN SUN CITY, AZ 85373

LINE #	QTY	DESCRIPTION	REMARKS	UNIT PRICE	TOTAL
1	1.00	LOCATABLE MINERALS / MINING CLAIMS-NOT NEW-UNADJUD, ONE AUTH NO. ONLY / MINING CLAIM MONEY RECEIVED (455) CASES: AMC266964/\$1250.00	MAINT 2009/10	- n/a -	1250.00
<b>TOTAL:</b>					<b>\$1,250.00</b>

PAYMENT INFORMATION			
NOTE: Items will appear on credit card statement as "Bureau of Land Mgmt CO".			
1	AMOUNT:	\$1,250.00	POSTMARKED: N/A
	TYPE:	CREDIT CARD	RECEIVED: 08/12/2008
	NAME:	BROWN, BEVERLY 10502 CHERRY TREE LN SUN CITY AZ 85373	
	CARD NO:	XXXXXXXXXXXX9846	AUTH CODE: 01274A
	NAME ON CARD:	BEVERLY M BROWN	
	EXPIRES:	08/31/2011	
	SIGNATURE:		

REMARKS

This receipt was generated by the automated BLM Collections and Billing System and is a paper representation of a portion of the official electronic record contained therein.

AMC 266964  
 AMC 268020  
 AMC 277387  
 AMC 354046

**MAINTENANCE FEE PAYMENT**

Claimant Name: Beverly Brown  
 Address: 10502 Cherry Tree LN  
 City: Sun City State: AZ Zip: 85373  
 Telephone: 623 972-0057  
 E-mail address: \_\_\_\_\_  
 Signature: Beverly Brown

BLM  
Date  
Stamp

PHOENIX, ARIZONA

2007 AUG 13 A 10:36

RECEIVED  
BLM ARIZONA STATE OFFICE

Check here if this is a change of address.

LINE NO.	AMC NUMBER	CLAIM/SITE NAME	COUNTY RECORDER DATA (If available)	TWP	RNG	SEC
1	266964	DonKey #1	yav.	8N	3W	35
2	266965	DonKey #2	yav.	8N	3W	35
3	266966	DonKey #3	yav.	8N	3W	35
4	268020	DonKey #4	yav.	8N	3W	35
5	268021	DonKey #5	yav.	8N	3W	35
6	268022	DonKey #6	yav.	8N	3W	35
7	277387	DonKey #7	yav.	8N	3W	35
8	277388	DonKey #8	yav.	8N	3W	35
9	354048	DonKey #9	yav.	8N	3W	35
10	354049	DonKey #10	yav.	8N	3W	35

List additional claims on Form MCF114.

Bureau of Land Management  
 Arizona State Office  
[www.az.blm.gov](http://www.az.blm.gov)

No. of Claims: 10 x \$125 = 1,250  
 Check No: 3884 Init. AMC  
 Receipt No.: 1542156  
 For BLM Use Only

Form: MCF112  
 Revised July 2005

This form is available from the Arizona Department of Mines and Mineral Resources and may be reproduced.

RE 8/17/07



**United States Department of the Interior**  
**Bureau of Land Management**  
 BUSINESS & SUPPORT SVCS DIV  
 ONE N CENTRAL AVE SUITE 800  
 PHOENIX, AZ 85004 -4427  
 Phone: (602) 417-9200

Receipt

No: 1542156

<b>Transaction #:</b> 1593506	
<b>Date of Transaction:</b> 08/13/2007	
<b>CUSTOMER:</b>	BEVERLY BROWN 10502 CHERRY TREE LN SUN CITY, AZ 85373

LINE #	QTY	DESCRIPTION	REMARKS	UNIT PRICE	TOTAL
1	1.00	LOCATABLE MINERALS / MINING CLAIMS- NOT NEW-UNADJUD, ONE AUTH NO. ONLY / MINING CLAIM MONEY RECEIVED (455) <b>CASES:</b> AMC266964/\$1250.00	MAINT 2008/10	- n/a -	1250.00
<b>TOTAL:</b>					<b>\$1,250.00</b>

PAYMENT INFORMATION			
1	<b>AMOUNT:</b>	\$1,250.00	<b>POSTMARKED:</b> N/A
	<b>TYPE:</b>	CHECK	<b>RECEIVED:</b> 08/13/2007
	<b>CHECK NO:</b>	3884	
	<b>NAME:</b>	BROWN, BEVERLY 10502 CHERRY TREE LN SUN CITY AZ 85373	

REMARKS

This receipt was generated by the automated BLM Collections and Billing System and is a paper representation of a portion of the official electronic record contained therein.

AMC 266964

268020

277387

354046

MAINTENANCE FEE PAYMENT

Claimant Name: Beverly Brown  
Address: 10502 Cherry Tree Ln  
City: San City State: AZ Zip: 85373  
Telephone: 623-972-0057  
E-mail address: \_\_\_\_\_  
Signature: Beverly Brown

Check here if this is a change of address.

RECEIVED  
B.L.M. AZ STATE OFFICE  
2006 AUG - 8 A 11: 00  
PHOENIX, ARIZONA  
BLM  
Date  
Stamp

LINE NO.	AMC NUMBER	CLAIM/SITE NAME	COUNTY RECORDER DATA (If available)	TWP	RNG	SEC
1	266964	DonKey #1	yav.	8N	3W	35
2	266965	DonKey #2	yav.	8N	3W	35
3	266966	DonKey #3	yav.	8N	3W	35
4	268020	DonKey #4	yav.	8N	3W	35
5	268021	DonKey #5	yav.	8N	3W	35
6	268022	DonKey #6	yav.	8N	3W	35
7	277387	DonKey #7	yav.	8N	3W	35
8	277388	DonKey #8	yav.	8N	3W	35
9	354048	DonKey #9	yav.	8N	3W	35
10	354049	DonKey #10	yav.	8N	3W	35

List additional claims on Form MCF114.

Bureau of Land Management  
Arizona State Office  
[www.az.blm.gov](http://www.az.blm.gov)

ENTERED INTO COMPUTER

AUG 11 2006 PB

No. of Claims: 10 x \$125 = 1,250.00  
 Check No: CC Init. AMC  
 Receipt No.: 1329750  
 For BLM Use Only

Form: MCF112  
Revised July 2005

This form is available from the Arizona Department of Mines and Mineral Resources and may be reproduced.

**United States Department of the Interior**  
**Bureau of Land Management**  
 BUSINESS & SUPPORT SVCS DIV  
 ONE N CENTRAL AVE  
 PHOENIX, AZ 85004 -2203  
 Phone: (602) 417-9200

Receipt

No: 1329750

Transaction #: 1374754		<b>ENTERED INTO COMPUTER</b> <b>AUG 11 2006</b> <i>fb</i>
Date of Transaction: 08/08/2006		
CUSTOMER:	BEVERLY BROWN 10502 CHERRY TREE LN SUN CITY, AZ 85373	

LINE #	QTY	DESCRIPTION	REMARKS	UNIT PRICE	TOTAL
1	1.00	LOCATABLE MINERALS / MINING CLAIMS-NOT NEW-UNADJUD, ONE AUTH NO. ONLY / MINING CLAIM MONEY RECEIVED (455) CASES: AMC266964/\$1250.00	MAINT 2007/10	- n/a -	1250.00
<b>TOTAL:</b>					<b>\$1,250.00</b>

PAYMENT INFORMATION					
NOTE: Items will appear on credit card statement as "Bureau of Land Management".					
1	AMOUNT:	\$1,250.00	POSTMARKED:	N/A	
	TYPE:	CREDIT CARD	RECEIVED:	08/08/2006	
	NAME:	BROWN, BEVERLY 10502 CHERRY TREE LN SUN CITY AZ 85373			
	CARD NO:	XXXXXXXXXXXX2786	AUTH CODE:	074402	
	NAME ON CARD:	BEVERLY M BROWN			
	EXPIRES:	04/30/2009			
	SIGNATURE:				

REMARKS

This receipt was generated by the automated BLM Collections and Billing System and is a paper representation of a portion of the official electronic record contained therein.

**United States Department of the Interior**  
**Bureau of Land Management**  
 BUSINESS & SUPPORT SVCS DIV  
 222 N CENTRAL AVE  
 PHOENIX, AZ 85004 -2203  
 Phone: (602) 417-9200

Receipt	
No:	1141627

<b>Transaction #:</b> 1180866	AMC 266964
<b>Date of Transaction:</b> 08/30/2005	AMC 268020
<b>CUSTOMER:</b> BEVERLY M BROWN	AMC 277387
10502 CHERRY TREE LN	AMC 354046
SUN CITY, AZ 85373	AMC 356328
	AMC 362141

AMC 353844  
 AMC 355354  
 AMC 355375  
 AMC 358408  
 AMC 351675  
 AMC 353269  
 AMC 363920

LINE #	QTY	DESCRIPTION	REMARKS	UNIT PRICE	TOTAL
1	1.00	LOCATABLE MINERALS / MINING CLAIMS-NOT NEW-UNADJUD, ONE AUTH NO. ONLY / MINING CLAIM MONEY RECEIVED (455) CASES: AMC266964/\$4000.00	MAINT 2006/32	- n/a -	4000.00
<b>TOTAL:</b>					<b>\$4,000.00</b>

RE 9/14/05

## PAYMENT INFORMATION

NOTE: Items will appear on credit card statement as "Bureau of Land Management".

1	AMOUNT:	\$1,665.00	POSTMARKED:	N/A
	TYPE:	CREDIT CARD	RECEIVED:	08/30/2005
	NAME:	BROWN, BEVERLY M 10502 CHERRY TREE LN SUN CITY AZ 85373		
	CARD NO:	XXXXXXXXXXXX2786	AUTH CODE:	008232
	NAME ON CARD:	BROWN/BEVERLY		
	EXPIRES:	04/30/2008		
	SIGNATURE:			
2	AMOUNT:	\$1,335.00	POSTMARKED:	N/A
	TYPE:	CHECK	RECEIVED:	08/30/2005
	CHECK NO:	3467		
	NAME:	BROWN, BEVERLY M 10502 CHERRY TREE LN SUN CITY AZ 85373		
3	AMOUNT:	\$1,000.00	POSTMARKED:	N/A
	TYPE:	CHECK	RECEIVED:	08/30/2005
	CHECK NO:	1001		
	NAME:	BROWN, BEVERLY M 10502 CHERRY TREE LN SUN CITY AZ 85373		

## REMARKS

This receipt was generated by the automated BLM Collections and Billing System and is a paper representation of a portion of the official electronic record contained therein.

**MAINTENANCE FEE PAYMENT**

Claimant Name: Beverly Brown  
 Address: 10502 Cherry Tree Ln.  
 City: Sun City State: AZ Zip: 85373  
 Telephone: 623 972 0057  
 E-mail address: \_\_\_\_\_  
 Signature: Beverly Brown

Check here if this is a change of address.

RECEIVED  
 B.L.M. AZ STATE OFFICE  
 PHOENIX, ARIZONA  
 2005 AUG 30 P 2:37  
 BLM  
 Date  
 Stamp

LINE NO.	AMC NUMBER	CLAIM/SITE NAME	COUNTY RECORDER DATA (If available)	TWP	RNG	SEC
1	266 964	DONKEY #1	yav.	8N	3W	35
2	266 965	DONKEY #2	yav	8N	3W	35
3	266 966	DONKEY #3	yav.	8N	3W	35
4	268 020	DONKEY #4	yav	8N	3W	35
5	268 021	DONKEY #5	yav.	8N	3W	35
6	268 022	DONKEY #6	yav.	8N	3W	35
7	277 387	DONKEY #7	yav.	8N	3W	35
8	277 388	DONKEY #8	yav.	8N	3W	35
9	354 048	DONKEY #9	yav	8N	3W	35
10	354. 049	DONKEY #10	yav	8N	3W	35

List additional claims on Form MCF114.

Bureau of Land Management  
 Arizona State Office  
[www.az.blm.gov](http://www.az.blm.gov)

No. of Claims: 19 x \$125 = 2,375  
 Check No: CR #3467 Init. TMC  
 #1001 E CC 1141627  
 Receipt No.: \_\_\_\_\_  
 For BLM Use Only

Form: MCF112  
 Revised July 2005

This form is available from the Arizona Department of Mines and Mineral Resources and may be reproduced.

RE 9/14/05

SUPPLEMENTAL ATTACHMENT

May be used with the following forms for listing additional mining claims:

Check One.

- Affidavit of Performance of Annual Work
- Maintenance Fee Payment
- Notice of Intent to Hold Mining Claims
- Notice of Non-Liability for Labor and Materials Furnished

RECEIVED  
B. L. M. AZ STATE OFFICE

2005 AUG 30 P 2:37

PHOENIX, ARIZONA

BLM  
Date  
Stamp

LINE NO.	AMC NUMBER	CLAIM/SITE NAME	COUNTY RECORDER DATA (If available)	TWP	RNG	SEC
11	356 328	Buzzard #1	Yav.	7N	3W	12
12	356 329	Buzzard #2	Yav.	7N	3W	12
13	362 141	Buzzard #3	Yav.	7N	3W	12
14	351675	Select #1	Yav.	7N	3W	10
15	351676	Select #2	Yav.	7N	3W	10
16	351677	Select #3	Yav.	7N	3W	10
17	353 269	Hog	Yav.	8N	3W	36
18	363 922	Old Mill #1	Yav.	7N	3W	10
19	363 923	Old Mill #2	Yav.	7N	3W	10

Form MCF114  
Revised June 2005

This form is available from the Arizona Department of Mines & Mineral Resources and may be reproduced.

RE 9/17/05

**MAINTENANCE FEE PAYMENT**

Claimant Name: Beverly Brown/David Kinzenbaw  
 Address: 10502 Cherry Tree LN  
 City: SUN CITY State: AZ Zip: 85373  
 Telephone: 623-972-0057  
 E-mail address: \_\_\_\_\_  
 Signature: Beverly Brown

Check here if this is a change of address.

RECEIVED  
 B.L.M. AZ STATE OFFICE  
 2005 AUG 30 P 2:38  
 PHOENIX, ARIZONA  
 BLM  
 Date  
 Stamp

LINE NO.	AMC NUMBER	CLAIM/SITE NAME	COUNTY RECORDER DATA (If available)	TWP	RNG	SEC
1	353844	RED ROOSTER	MARICOPA	7N	3W	21
2	354046	CAT CLAW #1	MARICOPA	7N	3W	13
3	354047	CAT CLAW #2	MARICOPA	7N	3W	13
4	355277	CAT CLAW #3	MARICOPA	7N	3W	24
5	355354	CAT CLAW #4	MARICOPA	7N	3W	13
6	355375	CAT CLAW #5	MARICOPA	7N	3W	24
7	355376	CAT CLAW #6	MARICOPA	7N	3W	24
8	356330	CAT CLAW #7	MARICOPA	7N	3W	24
9	358409	HAVALINA #1	MARICOPA	7N	3W	22
10	358408	HAVALINA #2	MARICOPA	7N	3W	22

List additional claims on Form MCF114.

Bureau of Land Management  
 Arizona State Office  
[www.az.blm.gov](http://www.az.blm.gov)

No. of Claims: 13 x \$125 = 1,625  
 Check No: CD #3467 Init. TMC  
#1001 & CC 1141627  
 Receipt No.: \_\_\_\_\_  
 For BLM Use Only

Form: MCF112  
 Revised July 2005

This form is available from the Arizona Department of Mines and Mineral Resources and may be reproduced.

RE 9/14/05



SUPPLEMENTAL ATTACHMENT

May be used with the following forms for listing additional mining claims:

Check One.

- Affidavit of Performance of Annual Work
- Maintenance Fee Payment
- Notice of Intent to Hold Mining Claims
- Notice of Non-Liability for Labor and Materials Furnished

RECEIVED  
BLM, AZ STATE OFFICE  
2005 AUG 30 P 2:38  
PHOENIX, ARIZONA

BLM  
Date  
Stamp

LINE NO.	AMC NUMBER	CLAIM/SITE NAME	COUNTY RECORDER DATA (If available)	TWP	RNG	SEC
11	355276	BRASS RING	MARICOPA	7N	3W	21
12	363920	CAT CLAW <sup>#8</sup>	MARICOPA	7N	3W	13
13	363921	CAT CLAW <sup>#9</sup>	MARICOPA	7N	3W	13

Form MCF114  
Revised June 2005

This form is available from the Arizona Department of Mines & Mineral Resources and may be reproduced.

RE 9/14/05

LEAD FILE NUMBERS Amc 266964; 268020; 277387; 351675;  
 353269; 353844; 354046; 355276; 355354; 355375;  
 356328; 358408; 362141

AMC NUMBER (S)	AMOUNT	LEAD FILE NUMBER
266964 - 266966	375	Amc 266964
268020 - 268022	375	268020
277387 - 277388	250	277387
351675 - 351677	375	351675
353269	125	353269
353844	125	353844
354046 - 354049	500	354046
355276 - 355277	250	355276
355354	125	355354
355375 - 355376	250	355375
356328 - 356330	375	356328
358408 - 358409	250	358408
362141	125	362141
		Verified 8/30/04 PR
<b>GRAND TOTAL:</b>	\$ 3500 <sup>00</sup>	

**MAINTENANCE FEE PAYMENT**

BUREAU OF LAND MANAGEMENT  
 222 N CENTRAL AVENUE  
 PHOENIX, AZ 85004  
 602-417-9200  
 www.az.blm.gov

Mining Claim Maintenance Fee Payment of \$125 per claim/site is due on or before September 1, 2004, in lieu of assessment work for the upcoming assessment year beginning September 1 of the year noted above.

RECEIVED  
 B.L.M. AZ STATE OFFICE  
 2004 AUG 18 P 2:39  
 PHOENIX, ARIZONA  
 BLM Date Stamp

AMC NUMBER	CLAIM/SITE NAME	COUNTY RECORDER DATA	SEC	TWP	RNG
266964	DONKEY #1	YAV.	35	8N	3W
266965	DONKEY #2	YAV.	35	8N	3W
266966	DONKEY #3	YAV.	35	8N	3W
268020	DONKEY #4	YAV.	35	8N	3W
268021	DONKEY #5	YAV.	35	8N	3W
268022	DONKEY #6	YAV.	35	8N	3W
277387	DONKEY #7	YAV.	35	8N	3W
277388	DONKEY #8	YAV.	35	8N	3W
354048	DONKEY #9	YAV.	35	8N	3W
354049	DONKEY #10	YAV.	35	8N	3W

List additional claims on the reverse side of this form.

Check here if this is a change of address.

CLAIMANT NAME: Beverly Brown  
 ADDRESS: 10502 Cherry Tree LN  
 CITY: SUN CITY STATE: AZ ZIP: 85373  
 PHONE: 623-972-0057  
 SIGNATURE: Beverly Brown

Claimant or agent must sign to record with the County.

No of Claims: 17 x \$125 = 2,125.00  
 Check No: CC & CASH Init: TMC  
 Receipt No: 931767  
 FOR BLM USE ONLY

**ENTERED INTO COMPUTER**

AMC NUMBER	CLAIM/SITE NAME	COUNTY RECORDER DATA	SEC	TWP	RNG
356328	BUZZARD # 1	YAV.	12	7N	3W
356329	BUZZARD # 2	YAV.	12	7N	3W
362141	BUZZARD # 3	YAV.	12	7N	3W
351675	SELECT # 1	YAV.	10	7N	3W
351676	SELECT # 2	YAV.	10	7N	3W
351677	SELECT # 3	YAV.	10	7N	3W
353269	HOG	YAV.	36	8N	3W
		YAV.			
		YAV.			
		YAV.			

43 CFR 3833.0-5(e) (August 30, 1994) requires that the names and current addresses of all owners shall be identified on all instruments to be recorded or filed.

Name: \_\_\_\_\_ Address: \_\_\_\_\_

City: \_\_\_\_\_ State: \_\_\_\_\_ Zip: \_\_\_\_\_  Change of address

Name: \_\_\_\_\_ Address: \_\_\_\_\_

City: \_\_\_\_\_ State: \_\_\_\_\_ Zip: \_\_\_\_\_  Change of address

Name: \_\_\_\_\_ Address: \_\_\_\_\_

City: \_\_\_\_\_ State: \_\_\_\_\_ Zip: \_\_\_\_\_  Change of address

Name: \_\_\_\_\_ Address: \_\_\_\_\_

City: \_\_\_\_\_ State: \_\_\_\_\_ Zip: \_\_\_\_\_  Change of address

Name: \_\_\_\_\_ Address: \_\_\_\_\_

City: \_\_\_\_\_ State: \_\_\_\_\_ Zip: \_\_\_\_\_  Change of address

**PRIVACY ACT STATEMENT** – This information is being collected pursuant to 30 U.S.C. 28, 43 CFR 3833.2, and ARS 27-208 in compliance with the laws of the USDI, Bureau of Land Management, and the State of Arizona. The purpose of this collection is to facilitate processing of claims or applications. This form is covered by Privacy Act Notice #INTERIOR/LLM -32 and is subject to the routine uses stated in that notice. Privacy Act Notice #INTERIOR/LLM-32 is available at the BLM Arizona State Office. This form may be locally reproduced.

**MAINTENANCE FEE PAYMENT**

BUREAU OF LAND MANAGEMENT  
 222 N CENTRAL AVENUE  
 PHOENIX, AZ 85004  
 602-417-9200  
 www.az.blm.gov

Mining Claim Maintenance Fee Payment of \$125 per claim/site is due on or before September 1, 2004, in lieu of assessment work for the upcoming assessment year beginning September 1 of the year noted above.

RECEIVED  
 B.L.M. AZ STATE OFFICE  
 2004 AUG 18 P 2:39  
 PHOENIX, ARIZONA  
 BLM Date Stamp

AMC NUMBER	CLAIM/SITE NAME	COUNTY RECORDER DATA	SEC	TWP	RNG
353 844	Red Rooster	Maricopa	21	7N	3W
354 046	Catclaw #1	Maricopa	13	7N	3W
354 047	Catclaw #2	Maricopa	13	7N	3W
355 277	Catclaw #3	Maricopa	24	7N	3W
355 354	Catclaw #4	Maricopa	13	7N	3W
355 375	Catclaw #5	Maricopa	24	7N	3W
355 376	Catclaw #6	Maricopa	24	7N	3W
356 330	Catclaw #7	Maricopa	24	7N	3W
358 409	Havalina #1	Maricopa	22	7N	3W
358 408	Havalina #2	Maricopa	22	7N	3W

List additional claims on the reverse side of this form.

Check here if this is a change of address.

CLAIMANT NAME: Beverly Brown  
 ADDRESS: 10502 Cherry Tree Ln  
 CITY: Sun City STATE: AZ ZIP: 85373  
 PHONE: 623-972-0057  
 SIGNATURE: Beverly Brown

No of Claims: 11 x \$125 = 1,375.00  
 Check No: CC & cash Init: HMC  
 Receipt No: 931767  
**FOR BLM USE ONLY**

Claimant or agent must sign to record with the County.

AMC NUMBER	CLAIM/SITE NAME	COUNTY RECORDER DATA	SEC	TWP	RNG
355276	Brass Ring	Maricopa	21	7N	3W

43 CFR 3833.0-5(e) (August 30, 1994) requires that the names and current addresses of all owners shall be identified on all instruments to be recorded or filed.

Name: \_\_\_\_\_ Address: \_\_\_\_\_

City: \_\_\_\_\_ State: \_\_\_\_\_ Zip: \_\_\_\_\_  Change of address

Name: \_\_\_\_\_ Address: \_\_\_\_\_

City: \_\_\_\_\_ State: \_\_\_\_\_ Zip: \_\_\_\_\_  Change of address

Name: \_\_\_\_\_ Address: \_\_\_\_\_

City: \_\_\_\_\_ State: \_\_\_\_\_ Zip: \_\_\_\_\_  Change of address

Name: \_\_\_\_\_ Address: \_\_\_\_\_

City: \_\_\_\_\_ State: \_\_\_\_\_ Zip: \_\_\_\_\_  Change of address

Name: \_\_\_\_\_ Address: \_\_\_\_\_

City: \_\_\_\_\_ State: \_\_\_\_\_ Zip: \_\_\_\_\_  Change of address

**PRIVACY ACT STATEMENT** – This information is being collected pursuant to 30 U.S.C. 28, 43 CFR 3833.2, and ARS 27-208 in compliance with the laws of the USDI, Bureau of Land Management, and the State of Arizona. The purpose of this collection is to facilitate processing of claims or applications. This form is covered by Privacy Act Notice #INTERIOR/LLM -32 and is subject to the routine uses stated in that notice. Privacy Act Notice #INTERIOR/LLM-32 is available at the BLM Arizona State Office. This form may be locally reproduced.

**United States Department of the Interior**  
**Bureau of Land Management**  
 BUSINESS & SUPPORT SVCS DIV  
 222 N CENTRAL AVE  
 PHOENIX, AZ 85004 -2203  
 Phone: (602) 417-9200

Receipt	
No:	931767

**Transaction #:** 966034

**Date of Transaction:** 08/18/2004

<b>CUSTOMER:</b>	BEVERLY BROWN DAVID KINZENBAW 10502 CHERRY TREE LN SUN CITY, AZ 85373
------------------	--

LINE #	QTY	DESCRIPTION	REMARKS	UNIT PRICE	TOTAL
1	1.00	LOCATABLE MINERALS / MINING CLAIMS-NOT NEW-UNADJUD, ONE AUTH NO. ONLY / MINING CLAIM MONEY RECEIVED (455) <b>CASES:</b> AMC266964/\$3500.00	MAINT 2005/28	- n/a -	3500.00
<b>TOTAL:</b>					<b>\$3,500.00</b>

**PAYMENT INFORMATION**

NOTE: Items will appear on credit card statement as "Bureau of Land Management".

1	<b>AMOUNT:</b>	\$1,750.00	<b>POSTMARKED:</b>	N/A
	<b>TYPE:</b>	CASH	<b>RECEIVED:</b>	08/18/2004
	<b>NAME:</b>	DAVID KINZENBAW BROWN, BEVERLY 10502 CHERRY TREE LN SUN CITY AZ 85373		
2	<b>AMOUNT:</b>	\$1,750.00	<b>POSTMARKED:</b>	N/A
	<b>TYPE:</b>	CREDIT CARD	<b>RECEIVED:</b>	08/18/2004
	<b>NAME:</b>	DAVID KINZENBAW BROWN, BEVERLY 10502 CHERRY TREE LN SUN CITY AZ 85373		
	<b>CARD NO:</b>	XXXXXXXXXXXX2786	<b>AUTH CODE:</b>	092097
	<b>NAME ON CARD:</b>	BROWN/BEVERLY M		
	<b>EXPIRES:</b>	04/30/2005		
	<b>SIGNATURE:</b>			

AMC 355375  
356328  
351675  
266964  
268020

AMC 277387  
353844  
353269

AMC ~~351677~~  
354046  
355276  
355354

**MAINTENANCE FEE PAYMENT**

Mining Claim Maintenance Fee Payment of \$100 per claim or site is due on or before September 1, 2003, in lieu of assessment work for the upcoming assessment year beginning September 1 of the year noted above.

BUREAU OF LAND MANAGEMENT  
ARIZONA STATE OFFICE  
222 NORTH CENTRAL AVENUE  
PHOENIX, AZ 85004  
602-417-9200  
www.az.blm.gov

**FOR BLM USE ONLY**  
NO. OF CLAIMS: 25 X \$100 = \$ 2500<sup>00</sup>  
RECEIPT NO.: \_\_\_\_\_ CHECK NO.: \_\_\_\_\_  
INIT: cd

BLM SERIAL NUMBERS	NAME OF CLAIMS/SITES	COUNTY BOOK/DOCKET & PAGE OR FEE NUMBER
1. AMC <u>354 046</u>	_____	_____
2. AMC <u>354 047</u>	_____	_____
3. AMC <u>355 277</u>	_____	_____
4. AMC <u>355 354</u>	_____	_____
5. AMC <u>355 375</u>	_____	_____
6. AMC <u>355 376</u>	_____	_____
7. AMC <u>356 330</u>	_____	_____
8. AMC <u>351 675</u>	_____	_____
9. AMC <u>351 676</u>	_____	_____
10. AMC <u>351 677</u>	_____	_____

List additional claims on the reverse side of this form.

CHECK HERE IF THIS IS A CHANGE OF ADDRESS

CLAIMANT'S NAME: David R. Kinzenbaw  
ADDRESS: 4144 W Dahlia  
CITY: Phoenix STATE: AZ ZIP: 85029  
PHONE: 623-680 2999

Signature: \_\_\_\_\_  
To record with the County, one claimant or an agent must sign.

10502 Cherry Tree Ln  
Sum City, AZ 85373

RECEIVED  
BLM, AZ STATE OFFICE  
2003 AUG - 1 P 3: 57  
PHOENIX, ARIZONA  
BLM DATE STAMP

ENTERED IN COMPUTER  
8/14/2003 DK



NAME: \_\_\_\_\_ ADDRESS: \_\_\_\_\_  
CITY: \_\_\_\_\_ STATE: \_\_\_\_\_ ZIP: \_\_\_\_\_ IS THIS A NEW ADDRESS

NAME: \_\_\_\_\_ ADDRESS: \_\_\_\_\_  
CITY: \_\_\_\_\_ STATE: \_\_\_\_\_ ZIP: \_\_\_\_\_ IS THIS A NEW ADDRESS

NAME: \_\_\_\_\_ ADDRESS: \_\_\_\_\_  
CITY: \_\_\_\_\_ STATE: \_\_\_\_\_ ZIP: \_\_\_\_\_ IS THIS A NEW ADDRESS

NAME: \_\_\_\_\_ ADDRESS: \_\_\_\_\_  
CITY: \_\_\_\_\_ STATE: \_\_\_\_\_ ZIP: \_\_\_\_\_ IS THIS A NEW ADDRESS

NAME: \_\_\_\_\_ ADDRESS: \_\_\_\_\_  
CITY: \_\_\_\_\_ STATE: \_\_\_\_\_ ZIP: \_\_\_\_\_ IS THIS A NEW ADDRESS

NAME: \_\_\_\_\_ ADDRESS: \_\_\_\_\_  
CITY: \_\_\_\_\_ STATE: \_\_\_\_\_ ZIP: \_\_\_\_\_ IS THIS A NEW ADDRESS

NAME: \_\_\_\_\_ ADDRESS: \_\_\_\_\_  
CITY: \_\_\_\_\_ STATE: \_\_\_\_\_ ZIP: \_\_\_\_\_ IS THIS A NEW ADDRESS

NAME: \_\_\_\_\_ ADDRESS: \_\_\_\_\_  
CITY: \_\_\_\_\_ STATE: \_\_\_\_\_ ZIP: \_\_\_\_\_ IS THIS A NEW ADDRESS

FOR BLM USE ONLY	
DATE ENTERED INTO COMPUTER:	_____
INITIALS:	_____ VERIFIED: _____

BLM SERIAL NUMBERS	NAME OF CLAIMS/SITES	COUNTY BOOK/DOCKET & PAGE OR FEE NUMBER
11. A MC 266 964	DONKEY	
12. A MC 266 965	DONKEY	
13. A MC 266 966	DONKEY	
14. A MC 268 020	DONKEY	
15. A MC 268-021	DONKEY	
16. A MC 268 022	DONKEY	
17. A MC 277 387	DONKEY	
18. A MC 277 388	DONKEY	
19. A MC 354 048	DONKEY	
20. A MC 354 049	DONKEY	
21. A MC 356 328	BUZZARD	
22. A MC 356 329	BUZZARD	
23. A MC 353 844	RED ROOSTER	
24. A MC 353 269	HOG	
25. A MC 355 276	BRASS RING	
A MC		
A MC		
A MC		
A MC		
A MC		
A MC		
A MC		
A MC		
A MC		
A MC		
A MC		
A MC		
A MC		
A MC		
A MC		
A MC		
A MC		
A MC		

RECEIVED  
 BLM. AZ STATE OFFICE  
 2003 AUG 11 P 3: 58  
 PHOENIX ARIZONA

TIME STAMP

FOR OFFICIAL USE ONLY		
ENTERED INTO COMPUTER:	8/14/03	MAH
	DATE	INITIALS
		VERIFIED

**United States Department of the Interior  
Bureau of Land Management**

BUSINESS & SUPPORT SVCS DIV  
222 N CENTRAL AVE  
PHOENIX, AZ 85004 -2203  
Phone: (602) 417-9200

Receipt	
No:	722350

**Transaction #:** 751563  
**Date of Transaction:** 08/01/2003

**CUSTOMER:** DAVID R KINZENBAW  
 4001 W DAHLIA  
 PHOENIX, AZ 85029

LINE #	QTY	DESCRIPTION	REMARKS	UNIT PRICE	TOTAL
1	1.00	LOCATABLE MINERALS / MINING CLAIMS-NOT NEW-UNADJUD, ONE AUTH NO. ONLY / MINING CLAIM MONEY RECEIVED (455) <b>CASES: AMC354046/\$2500.00</b>	MAINT 2004 (25)	- n/a -	2500.00
<b>TOTAL:</b>					<b>\$2,500.00</b>

**PAYMENT INFORMATION**

NOTE: Items will appear on credit card statement as "Bureau of Land Management".

1	AMOUNT:	\$1,300.00	POSTMARKED:	N/A
	TYPE:	CREDIT CARD	RECEIVED:	08/01/2003
	NAME:	BROWN, BEVERLY 10502 CHERRY TREE LN SUN CITY AZ 85373		
	CARD NO:	XXXXXXXXXXXX2786	AUTH CODE:	001602
	NAME ON CARD:	BROWN/BEVERLY M		
	EXPIRES:	04/30/2005		
	SIGNATURE:			
2	AMOUNT:	\$1,200.00	POSTMARKED:	N/A
	TYPE:	CHECK	RECEIVED:	08/01/2003
	CHECK NO:	2218		
	NAME:	KINZENBAW, DAVID 4144 W DAHLIA PHOENIX AZ 85029		

**REMARKS**

This receipt was generated by the automated BLM Collections and Billing System and is a paper representation of a portion of the official electronic record contained therein.

Receipt No. 527236

LEAD FILE #'S \_\_\_\_\_

Trans No. 551381

266964, 268020, 277387,  
350492, 351675, 353269, 353844,  
354046, 355276, 355354, 355375,  
356177, 356328

AMC Number	Code	Amount
266964-266966	482	300
268020-268022		300
277387-277388		200
351675-351677		300
350492		100
353269		100
353844		100
354046-354049		400
355354		100
355276-355277		200
355375-355376		200
356177		100
356328-356330	├	300
<b>TOTAL:</b>		<b>\$2,700</b>

AMC Number	Code	Amount
<b>TOTAL:</b>		<b>S</b>

Date of Doc 7/23/02  
 Date of Rec't " "  
 Amount Rec'd 2,700.00  
 Amount Earned 2,700.00

Date Entered: 11/14/02 AB  
 Date Verified: " "  
 Sent to Accts: " "  
 Date Earned: \_\_\_\_\_

- 480 POL
- 481 NOI
- 482 MAINT
- 396 TRANS
- 635 AMEND

NOTES:

**MAINTENANCE FEE PAYMENT**

Mining Claim Maintenance Fee Payment of \$100 per claim or site is due on or before September 1, 2002, in lieu of assessment work for the upcoming assessment year beginning September 1 of the year noted above.

BUREAU OF LAND MANAGEMENT  
ARIZONA STATE OFFICE  
222 NORTH CENTRAL AVENUE  
PHOENIX, AZ 85004  
602-417-9200  
www.az.blm.gov

<b>FOR BLM USE ONLY</b>	
NO. OF CLAIMS: <u>11</u>	X \$100 = \$ <u>1,100.<sup>00</sup></u>
RECEIPT NO.: _____	CHECK NO.: _____
INIT: _____	

The claims are situated in MARICOPA County, Arizona.

**BLM SERIAL NUMBERS**

**NAMES OF CLAIMS OR SITES**

AMC _____ THRU AMC _____	NAME: _____
COUNTY BOOK/DOCKET _____	PAGE OR FEE NO: _____
AMC _____ THRU AMC _____	NAME: _____
COUNTY BOOK/DOCKET _____	PAGE OR FEE NO: _____

**IF NOT CONSECUTIVE NUMBERS LIST SEPARATELY BELOW**

BLM SERIAL NUMBERS	NAME OF CLAIMS/SITES	CO/BOOK DOCKET & PAGE OR FEE NUMBER
AMC <u>354046</u>	<u>CAT CLAW #1</u>	_____
AMC <u>354047</u>	<u>CAT CLAW #2</u>	_____
AMC <u>355277</u>	<u>CAT CLAW #3</u>	_____
AMC <u>355354</u>	<u>CAT CLAW #4</u>	_____

List additional claims on the reverse side of this form.

CLAIMANT'S NAME: Kelly R Brown  
 ADDRESS: 10502 K Hwy Inc Ln CITY: Suntz STATE: AZ ZIP: 85323  
 PHONE: 623 0057

Check here if this is a change of address

**ENTERED INTO COMPUTER**

11/14/02 AB

PHOENIX, ARIZONA 2002 JUL 23 P 2:27 RECEIVED B.L.M. AZ STATE OFFICE BLM DATE STAMP
--

BLM SERIAL  
NUMBERS

NAME OF CLAIMS/SITES

CO/BOOK DOCKET &  
PAGE OR FEE NUMBER

AMC 355375

CAT CLAW #5

AMC 355376

CAT CLAW #6

AMC 356330

CAT CLAW #7

AMC 355276

BRASS RING #1

AMC 356177

BRASS RING #2

AMC 353844

RED ROOSTER

AMC 350492

BEAVER

AMC \_\_\_\_\_

AMC \_\_\_\_\_

AMC \_\_\_\_\_

AMC \_\_\_\_\_

AMC \_\_\_\_\_

AMC \_\_\_\_\_

AMC \_\_\_\_\_

AMC \_\_\_\_\_

43 CFR 3833.0-5(e) (August 30, 1994) requires that the names of all of the owners and their current addresses shall be identified on all instruments required to be recorded or filed by the regulation, 43 CFR Subpart 3833.

NAME: DAVID R. KINZENBAW ADDRESS: 4144 W. DAHLIA

CITY: PHX STATE: AZ ZIP: 85029 IS THIS A NEW ADDRESS

David R. Kinzenbaw

NAME: \_\_\_\_\_ ADDRESS: \_\_\_\_\_

CITY: \_\_\_\_\_ STATE: \_\_\_\_\_ ZIP: \_\_\_\_\_ IS THIS A NEW ADDRESS

NAME: \_\_\_\_\_ ADDRESS: \_\_\_\_\_

CITY: \_\_\_\_\_ STATE: \_\_\_\_\_ ZIP: \_\_\_\_\_ IS THIS A NEW ADDRESS

NAME: \_\_\_\_\_ ADDRESS: \_\_\_\_\_

CITY: \_\_\_\_\_ STATE: \_\_\_\_\_ ZIP: \_\_\_\_\_ IS THIS A NEW ADDRESS

Signature Kelly R. Brown

To record with the County, one claimant or an agent must sign.

FOR BLM USE ONLY	
DATE ENTERED INTO COMPUTER: _____	INITIALS: _____
VERIFIED: _____	

**MAINTENANCE FEE PAYMENT**

Mining Claim Maintenance Fee Payment of \$100 per claim or site is due on or before September 1, 2002, in lieu of assessment work for the upcoming assessment year beginning September 1 of the year noted above.

BUREAU OF LAND MANAGEMENT  
ARIZONA STATE OFFICE  
222 NORTH CENTRAL AVENUE  
PHOENIX, AZ 85004  
602-417-9200  
www.az.blm.gov

<b>FOR BLM USE ONLY</b>	
NO. OF CLAIMS: <u>16</u>	X \$100 = \$ <u>1,600.<sup>00</sup></u>
RECEIPT NO.: <u>527236</u>	CHECK NO.: <u>CC</u>
INIT: <u>MC</u>	

The claims are situated in YAVAPAI County, Arizona.

**BLM SERIAL NUMBERS**

**NAMES OF CLAIMS OR SITES**

AMC \_\_\_\_\_ THRU AMC \_\_\_\_\_ NAME: \_\_\_\_\_  
COUNTY BOOK/DOCKET \_\_\_\_\_, PAGE OR FEE NO: \_\_\_\_\_  
AMC \_\_\_\_\_ THRU AMC \_\_\_\_\_ NAME: \_\_\_\_\_  
COUNTY BOOK/DOCKET \_\_\_\_\_, PAGE OR FEE NO: \_\_\_\_\_

**IF NOT CONSECUTIVE NUMBERS LIST SEPARATELY BELOW**

BLM SERIAL NUMBERS	NAME OF CLAIMS/SITES	CO/BOOK DOCKET & PAGE OR FEE NUMBER
AMC <u>353269</u>	<u>HCG</u>	_____
AMC <u>351675</u>	<u>SELECT #1</u>	_____
AMC <u>351676</u>	<u>SELECT #2</u>	_____
AMC <u>351677</u>	<u>SELECT #3</u>	_____

List additional claims on the reverse side of this form.

CLAIMANT'S NAME: Riley R Brown  
ADDRESS: 14502 CHERRY TRAIL LN CITY: Surprise STATE: AZ ZIP: 85373  
PHONE: 623 972 0157

Check here if this is a change of address

ENTERED IN COMPUTER  
8/15/02 MHA

PHOENIX, ARIZONA
2002 JUL 23 P 2: 27
RECEIVED BLM, AZ STATE OFFICE
BLM DATE STAMP

BLM SERIAL  
NUMBERS

NAME OF CLAIMS/SITES

CO/BOOK DOCKET &  
PAGE OR FEE NUMBER

AMC <u>356328</u>	<u>BUZZARD #1</u>	
AMC <u>356329</u>	<u>BUZZARD #2</u>	
AMC <u>266964</u>	<u>DONKEY #1</u>	
AMC <u>266965</u>	<u>DONKEY #2</u>	
AMC <u>266966</u>	<u>DONKEY #3</u>	
AMC <u>268020</u>	<u>DONKEY #4</u>	
AMC <u>268021</u>	<u>DONKEY #5</u>	
AMC <u>268022</u>	<u>DONKEY #6</u>	
AMC <u>277387</u>	<u>DONKEY #7</u>	
AMC <u>277388</u>	<u>DONKEY #8</u>	
AMC <u>354048</u>	<u>DONKEY #9</u>	
AMC <u>554049</u>	<u>DONKEY #10</u>	
AMC _____	_____	_____
AMC _____	_____	_____

43 CFR 3833.0-5(e) (August 30, 1994) requires that the names of all of the owners and their current addresses shall be identified on all instruments required to be recorded or filed by the regulation, 43 CFR Subpart 3833.

NAME: DAVID R. KENZERBA ADDRESS: 4144 W. DALLIA DR

CITY: PHX STATE: AZ ZIP: 85029 IS THIS A NEW ADDRESS

David R. Kenze

NAME: \_\_\_\_\_ ADDRESS: \_\_\_\_\_

CITY: \_\_\_\_\_ STATE: \_\_\_\_\_ ZIP: \_\_\_\_\_ IS THIS A NEW ADDRESS

NAME: \_\_\_\_\_ ADDRESS: \_\_\_\_\_

CITY: \_\_\_\_\_ STATE: \_\_\_\_\_ ZIP: \_\_\_\_\_ IS THIS A NEW ADDRESS

NAME: \_\_\_\_\_ ADDRESS: \_\_\_\_\_

CITY: \_\_\_\_\_ STATE: \_\_\_\_\_ ZIP: \_\_\_\_\_ IS THIS A NEW ADDRESS

Signature: Kelly R. Brown  
To record with the County, one claimant or an agent must sign.

FOR BLM USE ONLY	
DATE ENTERED INTO COMPUTER: _____	INITIALS: _____
VERIFIED: _____	



**United States Department of the Interior**  
**Bureau of Land Management**  
 BUSINESS & SUPPORT SVCS DIV  
 222 N CENTRAL AVE  
 PHOENIX, AZ 85004 -2203  
 Phone: (602) 417-9200

Receipt	
No:	527236

<b>Transaction #:</b> 551381
<b>Date of Transaction:</b> 07/23/2002
<b>CUSTOMER:</b> KELLY R BROWN 10502 CHERRY TREE LN SUN CITY, AZ 85373

LINE #	QTY	DESCRIPTION	REMARKS	UNIT PRICE	TOTAL
1	1.00	LOCATABLE MINERALS / MINING CLAIMS-NOT NEW-UNADJUD, ONE AUTH NO. ONLY / MINING CLAIM MONEY RECEIVED (455) <b>CASES:</b> AMC353269/\$2700.00	MAINT 2003 (27)	- n/a -	2700.00
<b>TOTAL:</b>					<b>\$2,700.00</b>

PAYMENT INFORMATION			
NOTE: Items will appear on credit card statement as "Bureau of Land Management".			
1	AMOUNT:	\$2,025.00	POSTMARKED: N/A
	TYPE:	CREDIT CARD	RECEIVED: 07/23/2002
	NAME:	BROWN, KELLY R 10502 CHERRY TREE LN SUN CITY AZ 85373	
	CARD NO:	XXXXXXXXXXXX2786	AUTH CODE: 023003
	NAME ON CARD:	BROWN/KELLY R	
	EXPIRES:	04/30/2005	
	SIGNATURE:		
2	AMOUNT:	\$675.00	POSTMARKED: N/A
	TYPE:	CREDIT CARD	RECEIVED: 07/23/2002
	NAME:	BROWN, KELLY R 10502 CHERRY TREE LN SUN CITY AZ 85373	
	CARD NO:	XXXXXXXXXXXX6616	AUTH CODE: 677669
	NAME ON CARD:	KINZENBAW/ DAVID	
	EXPIRES:	09/30/2003	
	SIGNATURE:		

REMARKS

This receipt was generated by the automated BLM Collections and Billing System and is a paper representation of a portion of the official electronic record contained therein.

MAINTENANCE FEE PAYMENT WAIVER CERTIFICATION

107

This small miner waiver is filed to hold the claims/sites listed below for the assessment year beginning at noon on the first September 1 following the official filing of this form with BLM.

The signed owner(s) of the mining claims/sites listed below hereby certify under penalty of 18 U.S.C. 1001 and 43 U.S.C. 1212 that:

I/We control, or will control, ten or fewer mining claims/sites located and maintained on Federal land in the United States of America on the August 31 that is one day before the beginning of the assessment year indicated in line one above.

I/We have/will performed/perform assessment work upon the claims listed below for the current assessment year as of the August 31 indicated in line three above. This work meets the requirements of the General Mining Law of 1872, as amended; the Act of August 10, 1993; and the regulations at 43 CFR 3833 and 3850. Such work will be described on our affidavit of labor. Listing a site on this form constitutes a filing of a Notice of Intention to Hold for that site. I enclose a \$5.00 per site service charge (recording fee) for each site listed.

Please check this box if the following statement applies to you.  
I/We relinquish my/our claims and/or sites not listed below.

JULY 19 2001

The mining claims and sites for which the above waiver from payment of the maintenance fees is made are:

	CLAIM NAME	BLM RECORDATION SERIAL NUMBER
1.	DONKEY # 1	266 964
2.	2	266 965
3.	3	266 966
4.	stew 4	268 020
5.	5	268 021
6.	6	268 022
7.	7	277 387
8.	8	277 388
9.	9	354 048
10.	#10 Donkey 10	354 049

COPY

All owner(s) of the above mining claims and sites are filing for this waiver.

I/We understand and acknowledge that pursuant to 43 U.S.C. 1212 and 18 U.S.C. 1001, the filing of a false, fictitious, or fraudulent document with the Bureau of Land Management may result in a fine of up to \$10,000, a prison term not to exceed five years, or both.

KELLY R BROWN  
(Owner's Name - Please Print)  
10502 CHERRY TREE LN  
(Street or P.O. Box)

Kelly R Brown  
(Owner's Signature)  
Sun City AZ 85373  
(City) (State) (Zip Code)

(Owner's Name - Please Print)

(Owner's Signature)

(Street or P.O. Box)

(City)

(State)

(Zip Code)

Beverly M Brown  
(Owner's Name - Please Print)  
10502 CHERRY TREE LN  
(Street or P.O. Box)

Beverly M Brown  
(Owner's Signature)  
Sun City AZ 85373  
(City) (State) (Zip Code)

(Owner's Name - Please Print)

(Owner's Signature)

(Street or P.O. Box)

(City)

(State)

(Zip Code)

(Owner's Name - Please Print)	(Owner's Signature)
(Street or P.O. Box)	(City) (State) (Zip Code)
(Owner's Name - Please Print)	(Owner's Signature)
(Street or P.O. Box)	(City) (State) (Zip Code)
(Owner's Name - Please Print)	(Owner's Signature)
(Street or P.O. Box)	(City) (State) (Zip Code)
(Owner's Name - Please Print)	(Owner's Signature)
(Street or P.O. Box)	(City) (State) (Zip Code)

**INSTRUCTIONS**

1. This certification of waiver from payment of maintenance fees is made under the regulations at 43 CFR 3833 and 3850.
2. This waiver must be filed in advance of the assessment year for which a waiver is sought, but in no event be filed later than the August 31st preceding the assessment year for which the waiver is sought.  
 You must still record your affidavit of assessment work for claims listed and/or Notices of Intention to Hold for any sites listed with the BLM by each December 30th, and the local recording office under State law, as in the past.
4. A \$5.00 service charge (recording fee) is required for all sites listed, otherwise a separate notice of intent to hold must be filed by December 30.
5. This waiver must be filed in the BLM State Office where the mining claims are recorded.
6. If the claims and sites are located in more than one State, a separate waiver form must be filed in each State in which they are held. The total number of claims and sites listed on separate waiver forms cannot exceed ten.
7. All claim names and Bureau of Land Management (BLM) serial numbers must be listed for all mining claims and sites for which a waiver is sought.
8. All owners and their addresses must be listed.
9. This waiver form must be signed by all of the owners or their designated agent. If an agent is designated, a statement appointing the agent, signed by all of the owners, must be submitted with this certification, if a designation of agent is not currently on file with the BLM State office where your claims and sites are recorded.
10. Mining claims and sites held by a husband and wife, either jointly or individually, or their children under the age of discretion, shall be counted towards the 10 claim limit. Mining claims and sites held in co-ownership, or by an association of locators, by a partnership, or by a corporation shall be counted towards the 10 claim limit for claimants that have an interest in these entities.
11. Failure to pay the maintenance fee or meet the requirements for waiver from payment of the maintenance fee by any August 31st deadline for the following assessment year shall cause the mining claims and sites to be declared null and void.

**NOTICE/BURDEN HOURS STATEMENT**

The Privacy Act of 1974 and the regulation in 43 CFR 2.48(d) provide that you be furnished the following information in connection with the information required by this certification of exemption from rental fees form.

**AUTHORITY:** 30 U.S.C. 28-28k; 43 U.S.C. 1201, 1740, and 1744; 43 CFR 3833 and 3850.

**PRINCIPLE PURPOSE:** This information is to be used to verify that the owner(s) of a mining claim has complied with the Act of August 10, 1993 (107 Stat. 312), and is entitled to perform assessment work in lieu of paying the maintenance fee for the mining claims listed on this form.

**ROUTINE USE:** (1) Adjudication of the claimant(s) certification of waiver from paying the maintenance fee otherwise required by the Act of August 10, 1993 (107 Stat. 312). (2) Disclosure may be made to appropriate Federal agencies when location is made within the agency's geographic area of responsibility. (3) Information from the record and/or the record will be transferred to the appropriate Federal, State, or local agency, or a member of the public in response to a specific request for pertinent information. (4) Information may also be provided to the Department of Justice or in a proceeding before a court or adjudicative body; or to Federal, State, local or foreign agencies when needed for enforcement of civil or criminal codes or applicable regulations concerning title rights upon the public land.

**EFFECT OF NOT PROVIDING INFORMATION:** Disclosure of this information is required by the Act of August 10, 1993 (107 Stat. 312) and 43 CFR 3833 for those owner(s) wishing to take the small miners waiver allowed under 43 CFR 3833 and 3850. Failure to supply the information required in this form to support the owner(s) certification of waiver from payment of the otherwise required maintenance fees will result in the waiver being disallowed and the mining claims declared null and void by the Bureau of Land Management (BLM).

The Paperwork Reduction Act of 1980 (44 U.S.C. 3501, et seq.) requires us to tell you that:

This information is being collected to allow the BLM to determine if you qualify for a waiver from the payment of \$100 per mining claim maintenance fee established by the Act of August 10, 1993 (107 Stat. 312) and the implementing regulations at 43 CFR 3833 and 3850. A response to this request is required in accordance with the statute (107 Stat. 312) to retain your benefit.

Public reporting burden for this form is estimated to average 8 minutes per response, including time to review instructions, gathering and maintaining data, and completing and reviewing the form. Direct comments regarding this burden estimate, or any other aspect of this form, to the Department of the Interior, Bureau of Land Management, Information Collection Clearance Officer (DW-101) Denver Federal Center, Building 40, P.O. Box 25047, Denver, CO 80225-0047 and the Office of Management and Budget, Paperwork Reduction Project (1004-0114), Washington, D.C. 20503.

BLM would like you to know that you do not have to respond to this, or any other, Federal agency-sponsored information collection unless it displays a currently valid OMB control number.

FOR OFFICIAL USE ONLY

RECEIVED

BLM STATE OFFICE

Receipt No. 416273

Trans No. 436351

LEAD FILE #'S

AMC 266964; AMC 268020; AMC 277387;

AMC 350492; AMC 351675; AMC 353269;

AMC 353844; AMC 354046; AMC 355276; AMC 355354;

~~AMC 355376~~ AMC 355375

AMC Number	Code	Amount
<u>266964 - 266966</u>	<u>480</u>	<u>15<sup>00</sup></u>
<u>268020 - 268022</u>	<u>480</u>	<u>15<sup>00</sup></u>
<u>277387 - 277388</u>	<u>480</u>	<u>10<sup>00</sup></u>
<u>350492</u>	<u>480</u>	<u>5<sup>00</sup></u>
<del>353844</del>		
<u>351675 - 351677</u>	<u>480</u>	<u>15<sup>00</sup></u>
<u>353269</u>	<u>480</u>	<u>5<sup>00</sup></u>
<u>353844</u>	<u>480</u>	<u>5<sup>00</sup></u>
<u>354046 - 354049</u>	<u>481</u>	<u>20<sup>00</sup></u>
<u>355276 - 355277</u>	<u>481</u>	<u>10<sup>00</sup></u>
<u>355354</u>	<u>481</u>	<u>5<sup>00</sup></u>
<u>355375 - 355376</u>	<u>481</u>	<u>10<sup>00</sup></u>
<b>TOTAL:</b>		<u>515<sup>00</sup></u>

AMC Number	Code	Amount
<b>TOTAL:</b>		<u>5</u>

Date of Doc \_\_\_\_\_

Date of Rec't \_\_\_\_\_

Amount Rec'd \$115<sup>00</sup>

Amount Earned \$115<sup>00</sup>

- 480 POL
- 481 NOI
- 482 MAINT
- 396 TRANS
- 635 AMEND

Date Entered: RW 12/6/2001

Date Verified: \_\_\_\_\_

Sent to Accts: 12/6/2001

Date Earned: \_\_\_\_\_

NOTES:

Return Document to:

For BLM Use Only

AZ-3850-1 (July 1992)

KELL R BROWN  
10502 CHERRY TREE LN  
SUN CITY AZ 85373  
Telephone # (623) 972 0057

2 claims
5.00
10.00 Total
KL

**AFFIDAVIT OF PERFORMANCE OF ANNUAL WORK.**

Also fill in ITEMS 1 through 9 and the reverse side of this document.

**NOTICE OF INTENTION TO HOLD**

I intend to hold the claims(s)/site(s) listed on the reverse side of this document for the calendar year 19\_\_.  
Also fill in ITEMS 1 through 4 and ITEM 9.

NOTICES OF INTENTION TO HOLD ARE FOR MILLSITES AND TUNNEL SITES OR FOR MINING CLAIMS WHEN ASSESSMENT WORK HAS NOT BEEN DONE, REGARDLESS OF WHETHER THE ANNUAL ASSESSMENT HAS BEEN SUSPENDED, DEFERRED, OR NOT YET ACCRUED. THE FILING OF A NOTICE OF INTENTION TO HOLD SHALL NOT RELIEVE THE OWNER OF COMPLYING WITH FEDERAL AND STATE LAWS PERTAINING TO THE PERFORMANCE OF ANNUAL ASSESSMENT WORK. NOTICES OF INTENTION TO HOLD FOR MILL SITES OR TUNNEL SITES NEED NOT BE COUNTY RECORDED. FOR MINING CLAIMS THE FORM FILED WITH THE BLM MUST BE IDENTICAL TO THE ONE THAT WAS OR WILL BE FILED WITH THE COUNTY.

Evidence of Annual Assessment Work or a Notice of Intention to Hold must be filed each calendar year following the calendar year in which the claim/site was located.

**ALL CLAIMS LISTED ON A SINGLE AFFIDAVIT MUST BE CONTIGUOUS.**

1. State of Arizona, County of YAVAPAI ss:  
2. I, (Name) BEVERLY M BROWN  
3. Reside at (Address) 10502 CHERRY TREE LN  
City SUN CITY, County MARICOPA, State AZ, Zip 85373

being duly sworn, deposes and says that he/she is a citizen of the United States, more than eighteen years of age, that all of the facts set forth in this affidavit/notice, subject to the provisions and penalties of 18 USC 1001 pertaining to the filing of false, fictitious, or fraudulent statements with the United States, are true and correct according to the best of my knowledge, information and belief.

4. Owner's Name and Address (If not shown in items 1-3 above) CHECK HERE IF THIS IS A CHANGE OF ADDRESS

5. That I am personally acquainted with the mining claims(s). The work and improvements were made by and at the expense of the owner(s) of said claim(s). Said contiguous group of claims, listed on the reverse side of this document, are situated in the BLUE PARK Mining District, YAVAPAI County, Arizona.

6. That between the dates starting at 12 o'clock noon on September 1, 19 2000 And ending at 12 o'clock noon on September 1, 2001 at least \$ 200 Dollars worth of work and improvements were done and performed upon said claim(s) or upon one or more of a contiguous group of claims for the benefit of all, or wholly or partly outside of a contiguous group of claims for the benefit of all, not including the location work.

7. That the following persons were employed to perform the work and improvements described herein: DAVID R KENZERBAW

8. That the work and improvements performed were: TEST HOLE

9. Dated: 11-29-01, Signature: Beverly M. Brown  
SUBSCRIBED AND SWORN TO before me, a Notary Public, this 29 day of November, 19 2001  
by Beverly M. Brown

Notary Public Robin F. Marichalar  
MY COMMISSION EXPIRES \_\_\_\_\_  
ROBIN F. MARICHALAR  
Notary Public - Arizona  
Maricopa County  
My Commission Expires  
May 7, 2005

ENTERED IN COMPUTER  
R2 12/6/2001

If the claims/sites have consecutive BLM#s and are in the same Township, Range and Section(s), they may be listed as follows:

SAMPLE 1 - 10

A MC 19640 - 49

DKT/Pg 1025/1-10  
RECORDING #9106173-82.

4N 20W 36

CLAIM/SITE NAME	SERIAL NUMBER	Dkt/Pg or Recording # OF ORIGINAL LOCATION NOTICE	TWN SHP	RNG	SEC(S)
1. <del>DONKEY #10</del>	AMC				
2.	AMC				
3.	AMC				
4.	AMC				
5.	AMC				
6.	AMC				
7.	AMC				
8.	AMC				
9. DONKEY	AMC 354 048		87	3W	35
10. DONKEY	AMC 354 049		87	3W	35
11.	AMC				
12.	AMC				
13.	AMC				
14.	AMC				
15.	AMC				
16.	AMC				
17.	AMC				
18.	AMC				
19.	AMC				
20.	AMC				
21.	AMC				
22.	AMC				
23.	AMC				
24.	AMC				
25.	AMC				
26.	AMC				
27.	AMC				
28.	AMC				
29.	AMC				
30.	AMC				

**FILE WITH: BUREAU OF LAND MANAGEMENT, 222 NORTH CENTRAL AVENUE, PHOENIX, ARIZONA 85004-2203 and the respective county recorder, ON OR BEFORE DECEMBER 30th (NOT THE 31st). BLM requires a \$5.00 nonrefundable service charge for each mining claim, mill site or tunnel site.**

This form is for the purpose of complying with the laws of the United States Department of the Interior, Bureau of Land Management and the State of Arizona pertaining to assessment work and/or notice of intention to hold. 30 USC 28, 43 CFR 3833.2, ARS 27-208. Subject to Paperwork Reduction Act and Privacy Act statements available at the BLM AZ State Office. This form is not copyrighted. It may be reproduced without restriction.

**For BLM Use Only**

PHOENIX, ARIZONA

21 NOV 30 A 10:21

RECEIVED  
B.L.M. AZ STATE OFFICE

Return Document to:

For BLM Use Only

AZ-3850-1 (July 1992)

KELLY R BROWN  
10502 CHERRY TREE LN  
SUN CITY AZ 85373  
Telephone # (623) 972 057

1 Claim
5.00
5.00 Total
KL

**AFFIDAVIT OF PERFORMANCE OF ANNUAL WORK.**

Also fill in ITEMS 1 through 9 and the reverse side of this document.

**NOTICE OF INTENTION TO HOLD**

I intend to hold the claims(s)/site(s) listed on the reverse side of this document for the calendar year 19\_\_.  
Also fill in ITEMS 1 through 4 and ITEM 9.

NOTICES OF INTENTION TO HOLD ARE FOR MILLSITES AND TUNNEL SITES OR FOR MINING CLAIMS WHEN ASSESSMENT WORK HAS NOT BEEN DONE, REGARDLESS OF WHETHER THE ANNUAL ASSESSMENT HAS BEEN SUSPENDED, DEFERRED, OR NOT YET ACCRUED. THE FILING OF A NOTICE OF INTENTION TO HOLD SHALL NOT RELIEVE THE OWNER OF COMPLYING WITH FEDERAL AND STATE LAWS PERTAINING TO THE PERFORMANCE OF ANNUAL ASSESSMENT WORK. NOTICES OF INTENTION TO HOLD FOR MILL SITES OR TUNNEL SITES NEED NOT BE COUNTY RECORDED. FOR MINING CLAIMS THE FORM FILED WITH THE BLM MUST BE IDENTICAL TO THE ONE THAT WAS OR WILL BE FILED WITH THE COUNTY.

Evidence of Annual Assessment Work or a Notice of Intention to Hold must be filed each calendar year following the calendar year in which the claim/site was located.

**ALL CLAIMS LISTED ON A SINGLE AFFIDAVIT MUST BE CONTIGUOUS.**

1. State of Arizona, County of MARICOPA ss:  
2. I, (Name) KELLY R BROWN  
3. Reside at (Address) 10502 CHERRY TREE LN  
City SUN CITY, County MARICOPA, State AZ, Zip 85373

being duly sworn, deposes and says that he/she is a citizen of the United States, more than eighteen years of age, that all of the facts set forth in this affidavit/notice, subject to the provisions and penalties of 18 USC 1001 pertaining to the filing of false, fictitious, or fraudulent statements with the United States, are true and correct according to the best of my knowledge, information and belief.

4. Owner's Name and Address (If not shown in items 1-3 above) CHECK HERE IF THIS IS A CHANGE OF ADDRESS


5. That I am personally acquainted with the mining claims(s). The work and improvements were made by and at the expense of the owner(s) of said claim(s). Said contiguous group of claims, listed on the reverse side of this document, are situated in the RIKE PEAK Mining District, MARICOPA County, Arizona.

6. That between the dates starting at 12 o'clock noon on September 1, 2000 And ending at 12 o'clock noon on September 1, 2001 at least \$ 400 Dollars worth of work and improvements were done and performed upon said claim(s) or upon one or more of a contiguous group of claims for the benefit of all, or wholly or partly outside of a contiguous group of claims for the benefit of all, not including the location work.

7. That the following persons were employed to perform the work and improvements described herein: DAVID R KENZENBAW

8. That the work and improvements performed were: CLEAN GROUND TEST ONE  
FIX ROAD

9. Dated: 11-30-2001, Signature: Kelly R Brown  
SUBSCRIBED AND SWORN TO before me, a Notary Public, this 30th day of NOV, 19 2001  
by Kelly R. Brown  
Notary Public Nancy Blagg  
MY COMMISSION EXPIRES NOV. 13, 2004



ENTERED IN COMPUTER  
Re 12/16/2001

If the claims/sites have consecutive BLM#s and are in the same Township, Range and Section(s), they may be listed as follows:

SAMPLE 1 - 10

A MC 19640 - 49

DKT/Pg 1025/1-10  
RECORDING #9106173-82.

4N 20W 36

CLAIM/SITE NAME	SERIAL NUMBER	Dkt/Pg or Recording #	TWN	RNG	SEC(S)
		Of ORIGINAL LOCATION			
1. <u>BEAVER</u>	AMC <u>350492</u>		<u>7N</u>	<u>3W</u>	<u>21</u>
2.	AMC				
3.	AMC				
4.	AMC				
5.	AMC				
6.	AMC				
7.	AMC				
8.	AMC				
9.	AMC				
10.	AMC				
11.	AMC				
12.	AMC				
13.	AMC				
14.	AMC				
15.	AMC				
16.	AMC				
17.	AMC				
18.	AMC				
19.	AMC				
20.	AMC				
21.	AMC				
22.	AMC				
23.	AMC				
24.	AMC				
25.	AMC				
26.	AMC				
27.	AMC				
28.	AMC				
29.	AMC				
30.	AMC				

**FILE WITH: BUREAU OF LAND MANAGEMENT, 222 NORTH CENTRAL AVENUE, PHOENIX, ARIZONA 85004-2203 and the respective county recorder, ON OR BEFORE DECEMBER 30th (NOT THE 31st). BLM requires a \$5.00 nonrefundable service charge for each mining claim, mill site or tunnel site.**

This form is for the purpose of complying with the laws of the United States Department of the Interior, Bureau of Land Management and the State of Arizona pertaining to assessment work and/or notice of intention to hold. 30 USC 28, 43 CFR 3833.2, ARS 27-208. Subject to Paperwork Reduction Act and Privacy Act statements available at the BLM AZ State Office. This form is not copyrighted. It may be reproduced without restriction.

**For BLM Use Only**

RECEIVED  
BLM AZ STATE OFFICE  
2001 NOV 30 A 10:22  
PHOENIX, ARIZONA



Return Document to:

For BLM Use Only

AZ-3850-1 (July 1992)

KELLY R BROWN  
10502 CHERRY TREE LN  
SUN CITY AZ 85373  
Telephone # (480) 972-0057

8 Claim
5.00
40.00 Total
12

AFFIDAVIT OF PERFORMANCE OF ANNUAL WORK.

Also fill in ITEMS 1 through 9 and the reverse side of this document.

NOTICE OF INTENTION TO HOLD

I intend to hold the claims(s)/site(s) listed on the reverse side of this document for the calendar year 19\_\_.  
Also fill in ITEMS 1 through 4 and ITEM 9.

NOTICES OF INTENTION TO HOLD ARE FOR MILLSITES AND TUNNEL SITES OR FOR MINING CLAIMS WHEN ASSESSMENT WORK HAS NOT BEEN DONE, REGARDLESS OF WHETHER THE ANNUAL ASSESSMENT HAS BEEN SUSPENDED, DEFERRED, OR NOT YET ACCRUED. THE FILING OF A NOTICE OF INTENTION TO HOLD SHALL NOT RELIEVE THE OWNER OF COMPLYING WITH FEDERAL AND STATE LAWS PERTAINING TO THE PERFORMANCE OF ANNUAL ASSESSMENT WORK. NOTICES OF INTENTION TO HOLD FOR MILL SITES OR TUNNEL SITES NEED NOT BE COUNTY RECORDED. FOR MINING CLAIMS THE FORM FILED WITH THE BLM MUST BE IDENTICAL TO THE ONE THAT WAS OR WILL BE FILED WITH THE COUNTY.

Evidence of Annual Assessment Work or a Notice of Intention to Hold must be filed each calendar year following the calendar year in which the claim/site was located.

ALL CLAIMS LISTED ON A SINGLE AFFIDAVIT MUST BE CONTIGUOUS.

1. State of Arizona, County of YAVAPAI ss:  
2. I, (Name) KELLY R BROWN  
3. Reside at (Address) 10502 CHERRY TREE LN  
SUN CITY City, MAHARAJA County, AZ State, 85373 Zip

being duly sworn, deposes and says that he/she is a citizen of the United States, more than eighteen years of age, that all of the facts set forth in this affidavit/notice, subject to the provisions and penalties of 18 USC 1001 pertaining to the filing of false, fictitious, or fraudulent statements with the United States, are true and correct according to the best of my knowledge, information and belief.

4. Owner's Name and Address (If not shown in items 1-3 above) CHECK HERE IF THIS IS A CHANGE OF ADDRESS


5. That I am personally acquainted with the mining claims(s). The work and improvements were made by and at the expense of the owner(s) of said claim(s). Said contiguous group of claims, listed on the reverse side of this document, are situated in the BLUNTANK Mining District, YAVAPAI County, Arizona.

6. That between the dates starting at 12 o'clock noon on September 1, 192000 And ending at 12 o'clock noon on September 1, 2001 at least \$ 2,000 Dollars worth of work and improvements were done and performed upon said claim(s) or upon one or more of a contiguous group of claims for the benefit of all, or wholly or partly outside of a contiguous group of claims for the benefit of all, not including the location work.

7. That the following persons were employed to perform the work and improvements described herein: DAVID R KENZENBAW

8. That the work and improvements performed were: REPAIR Rd<sup>9</sup> TEST SAMPLES  
REPAIR MILL SITE

9. Dated: 11-30 2001, Signature: Kelly R Brown  
SUBSCRIBED AND SWORN TO before me, a Notary Public, this 30th day of Nov., 19 2001  
by Kelly R. Brown  
Notary Public Nancy Blagg  
MY COMMISSION EXPIRES NOV. 13, 2004



ENTERED IN COMPUTER  
RE 12/6/2001

If the claims/sites have consecutive BLM#s and are in the same Township, Range and Section(s), they may be listed as follows:

SAMPLE 1 - 10

A MC 19640 - 49

DKT/Pg 1025/1-10  
RECORDING #9106173-82.

4N 20W 36

CLAIM/SITE NAME	SERIAL NUMBER	Dkt/Pg or Recording # Of ORIGINAL LOCATION NOTICE	TWN		
			SHP	RNG	SEC(S)
1. <i>DONKEY</i>	AMC <i>266 964</i>		<i>35</i>	<i>8N</i>	<i>3W</i>
2. <i>I</i>	AMC <i>266 965</i>		<i>35</i>	<i>8N</i>	<i>3W</i>
3. <i>I</i>	AMC <i>266 966</i>		<i>35</i>	<i>8N</i>	<i>3W</i>
4. <i>TARDE</i>	AMC <i>268 020</i>		<i>35</i>	<i>8N</i>	<i>3W</i>
5. <i>I</i>	AMC <i>268 021</i>		<i>35</i>	<i>8N</i>	<i>3W</i>
6. <i>I</i>	AMC <i>268 022</i>		<i>35</i>	<i>8N</i>	<i>3W</i>
7. <i>I</i>	AMC <i>277 387</i>		<i>35</i>	<i>8N</i>	<i>3W</i>
8. <i>DONKEY</i>	AMC <i>277 388</i>		<i>35</i>	<i>8N</i>	<i>3W</i>
9.	AMC				
10.	AMC				
11.	AMC				
12.	AMC				
13.	AMC				
14.	AMC				
15.	AMC				
16.	AMC				
17.	AMC				
18.	AMC				
19.	AMC				
20.	AMC				
21.	AMC				
22.	AMC				
23.	AMC				
24.	AMC				
25.	AMC				
26.	AMC				
27.	AMC				
28.	AMC				
29.	AMC				
30.	AMC				

*SECT 35*

**FILE WITH: BUREAU OF LAND MANAGEMENT, 222 NORTH CENTRAL AVENUE, PHOENIX, ARIZONA 85004-2203 and the respective county recorder, ON OR BEFORE DECEMBER 30th (NOT THE 31st). BLM requires a \$5.00 nonrefundable service charge for each mining claim, mill site or tunnel site.**

This form is for the purpose of complying with the laws of the United States Department of the Interior, Bureau of Land Management and the State of Arizona pertaining to assessment work and/or notice of intention to hold. 30 USC 28, 43 CFR 3833.2, ARS 27-208. Subject to Paperwork Reduction Act and Privacy Act statements available at the BLM AZ State Office. This form is not copyrighted. It may be reproduced without restriction.

**For BLM Use Only**

PHOENIX, ARIZONA

2001 NOV 30 A 10: 22

RECEIVED  
BLM AZ STATE OFFICE

Return Document to:

For BLM Use Only

AZ-3850-1 (July 1992)

KELLY R BROWN  
10502 W CHERRY TREE  
Ln  
SON CITY AZ 85373  
Telephone # (623) 972 0057

1 claim
5.00
5.00 Total
KC

**AFFIDAVIT OF PERFORMANCE OF ANNUAL WORK.**

Also fill in ITEMS 1 through 9 and the reverse side of this document.

**NOTICE OF INTENTION TO HOLD**

I intend to hold the claims(s)/site(s) listed on the reverse side of this document for the calendar year 19\_\_.  
Also fill in ITEMS 1 through 4 and ITEM 9.

NOTICES OF INTENTION TO HOLD ARE FOR MILLSITES AND TUNNEL SITES OR FOR MINING CLAIMS WHEN ASSESSMENT WORK HAS NOT BEEN DONE, REGARDLESS OF WHETHER THE ANNUAL ASSESSMENT HAS BEEN SUSPENDED, DEFERRED, OR NOT YET ACCRUED. THE FILING OF A NOTICE OF INTENTION TO HOLD SHALL NOT RELIEVE THE OWNER OF COMPLYING WITH FEDERAL AND STATE LAWS PERTAINING TO THE PERFORMANCE OF ANNUAL ASSESSMENT WORK. NOTICES OF INTENTION TO HOLD FOR MILL SITES OR TUNNEL SITES NEED NOT BE COUNTY RECORDED. FOR MINING CLAIMS THE FORM FILED WITH THE BLM MUST BE IDENTICAL TO THE ONE THAT WAS OR WILL BE FILED WITH THE COUNTY.

Evidence of Annual Assessment Work or a Notice of Intention to Hold must be filed each calendar year following the calendar year in which the claim/site was located.

**ALL CLAIMS LISTED ON A SINGLE AFFIDAVIT MUST BE CONTIGUOUS.**

1. State of Arizona, County of MARICOPA ss:  
2. I, (Name) DAVID R KINZENBAW  
3. Reside at (Address) 400 W DAZIA  
City PHX, County MARICOPA, State AZ, Zip 85029

being duly sworn, deposes and says that he/she is a citizen of the United States, more than eighteen years of age, that all of the facts set forth in this affidavit/notice, subject to the provisions and penalties of 18 USC 1001 pertaining to the filing of false, fictitious, or fraudulent statements with the United States, are true and correct according to the best of my knowledge, information and belief.

4. Owner's Name and Address (If not shown in items 1-3 above) CHECK HERE IF THIS IS A CHANGE OF ADDRESS

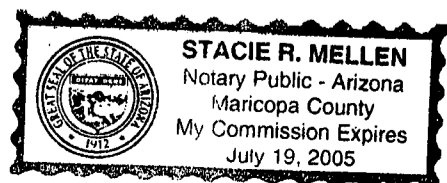
5. That I am personally acquainted with the mining claims(s). The work and improvements were made by and at the expense of the owner(s) of said claim(s). Said contiguous group of claims, listed on the reverse side of this document, are situated in the PIKE PEAK Mining District, MARICOPA County, Arizona.

6. That between the dates starting at 12 o'clock noon on September 1, 19 2000 and ending at 12 o'clock noon on September 1, 2001 at least \$ 300 Dollars worth of work and improvements were done and performed upon said claim(s) or upon one or more of a contiguous group of claims for the benefit of all, or wholly or partly outside of a contiguous group of claims for the benefit of all, not including the location work.

7. That the following persons were employed to perform the work and improvements described herein: DAVID R KINZENBAW

8. That the work and improvements performed were: CLEAN ROADS

9. Dated: 11/29/01, Signature: David R Kinzenbaw  
SUBSCRIBED AND SWORN TO before me, a Notary Public, this 29th day of November, 2000  
by David Kinzenbaw  
Notary Public Stacie R. Mellen  
MY COMMISSION EXPIRES July 19, 2005



ENTERED IN COMPUTER  
R212/6/2001

If the claims/sites have consecutive BLM#s and are in the same Township, Range and Section(s), they may be listed as follows:

SAMPLE 1 - 10      A MC 19640 - 49      DKT/Pg 1025/1-10      4N    20W    36  
 RECORDING #9106173-82.

CLAIM/SITE NAME	SERIAL NUMBER	Dkt/Pg or Recording #	TWN	RNG	SEC(S)
		Of ORIGINAL LOCATION	SHP		
		NOTICE			
1. <u>RED ROOSTER</u>	<u>AMC 353844</u>		<u>7N</u>	<u>3W</u>	<u>21</u>
2. _____	AMC _____				
3. _____	AMC _____				
4. _____	AMC _____				
5. _____	AMC _____				
6. _____	AMC _____				
7. _____	AMC _____				
8. _____	AMC _____				
9. _____	AMC _____				
10. _____	AMC _____				
11. _____	AMC _____				
12. _____	AMC _____				
13. _____	AMC _____				
14. _____	AMC _____				
15. _____	AMC _____				
16. _____	AMC _____				
17. _____	AMC _____				
18. _____	AMC _____				
19. _____	AMC _____				
20. _____	AMC _____				
21. _____	AMC _____				
22. _____	AMC _____				
23. _____	AMC _____				
24. _____	AMC _____				
25. _____	AMC _____				
26. _____	AMC _____				
27. _____	AMC _____				
28. _____	AMC _____				
29. _____	AMC _____				
30. _____	AMC _____				

**FILE WITH: BUREAU OF LAND MANAGEMENT, 222 NORTH CENTRAL AVENUE, PHOENIX, ARIZONA 85004-2203 and the respective county recorder, ON OR BEFORE DECEMBER 30th (NOT THE 31st). BLM requires a \$5.00 nonrefundable service charge for each mining claim, mill site or tunnel site.**

This form is for the purpose of complying with the laws of the United States Department of the Interior, Bureau of Land Management and the State of Arizona pertaining to assessment work and/or notice of intention to hold. 30 USC 28, 43 CFR 3833.2, ARS 27-208. Subject to Paperwork Reduction Act and Privacy Act statements available at the BLM AZ State Office. This form is not copyrighted. It may be reproduced without restriction.

**For BLM Use Only**

PHOENIX, ARIZONA

22 NOV 30 A 10: 22

RECEIVED  
BLM AZ STATE OFFICE

Return Document to:

For BLM Use Only

AZ-3850-1 (July 1992)

KELLY R BROWN  
10502 CHERRY TREELA  
Sun City AZ  
85373

6 claims
5.00
30.00 total
←

Telephone # (623) 972 0057

AFFIDAVIT OF PERFORMANCE OF ANNUAL WORK

Also fill in ITEMS 1 through 9 and the reverse side of this document.

CHECK ONE

NOTICE OF INTENTION TO HOLD

I intend to hold the claim(s) /site(s) listed on the reverse side of this document for the calendar year 19\_\_\_. Also fill in ITEMS 1 through 4 and ITEM 9.

NOTICES OF INTENTION TO HOLD ARE FOR MILL SITES AND TUNNEL SITES OR FOR MINING CLAIMS WHEN ASSESSMENT WORK HAS NOT BEEN DONE, REGARDLESS OF WHETHER THE ANNUAL ASSESSMENT HAS BEEN SUSPENDED, DEFERRED, OR NOT YET ACCRUED. THE FILING OF A NOTICE OF INTENTION TO HOLD SHALL NOT RELIEVE THE OWNER OF COMPLYING WITH FEDERAL AND STATE LAWS PERTAINING TO THE PERFORMANCE OF ANNUAL ASSESSMENT WORK. NOTICES OF INTENTION TO HOLD FOR MILL SITES OR TUNNEL SITES NEED NOT BE COUNTY RECORDED. FOR MINING CLAIMS THE FORM FILED WITH BLM MUST BE IDENTICAL TO THE ONE THAT WAS OR WILL BE FILED WITH THE COUNTY.

Evidence of Annual Assessment Work or a Notice of Intention to Hold must be filed each calendar year following the calendar year in which the Claim/site was located.

ALL CLAIMS LISTED ON A SINGLE AFFIDAVIT MUST BE CONTIGUOUS.

1. State of Arizona, County of MARICOPA ss:
2. I, (Name) DAVID R KENZENBAW
3. Reside at (Address) 44001 W DAHLIA  
City phx, County MARICOPA, State AZ, Zip 85029

being duly sworn, deposes and says that he/she is a citizen of the United States, more than eighteen years of age, that all of the facts set forth in this affidavit/notice, subject to the provisions and penalties of 18 USC 1001 pertaining to the filing of false, fictitious, or fraudulent statements with the United States, are true and correct according to the best of my knowledge, information and belief.

4. Owner's Name and Address (If not shown in items 1-3 above) CHECK HERE IF THIS IS A CHANGE OF ADDRESS

5. That I am personally acquainted with the mining claim(s). The work and improvements were made by and at the expense of the owner(s) of said claim(s). Said contiguous group of claims, listed on the reverse side of this document, are situated in the PIKE PEAK Mining District, MARICOPA County, Arizona

6. That between the dates starting at 12 o'clock noon on September 1, 2000 and ending at 12 o'clock noon on September 1, 2001 at least \$ 1.00 dollars worth of work and improvements were done and performed upon said claim(s) or upon one or more of a contiguous group of claims for the benefit of all, or wholly or partly outside of a contiguous group of claims for the benefit of all, not including the location work.

7. That the following persons were employed to perform the work and improvements described herein: DAVID R KENZENBAW

8. That the work and improvements performed were: ROAD WORK  
TEST HOLE WHERE DRUG TESTED SAMPLES

9. Dated 11/29/01, Signature David R Kenzenbaw

SUBSCRIBED AND SWORN TO before me, a Notary Public, this 29th day of November, 2001

by David Kenzenbaw  
Notary Public Stacie P. Melder  
MY COMMISSION EXPIRES July 19, 2005

For BLM Use Only

RECEIVED  
BLM AZ STATE OFFICE

ENTERED IN COMPUTER  
R2 12/6/2001

This form is for the purpose of complying with the laws of the United States Department of the Interior, Bureau of Land Management and the STATE OF ARIZONA pertaining to assessment work and/or a notice of intention to hold. 30 USC 28, Arizona 43 CFR 3833.2, ARS 27-208. Subject to Paperwork Reduction Act and Privacy Act statements available at the BLM AZ State Office. My Commission Expires July 19, 2005. The form is not copyrighted. It may be reproduced without restriction.

If the claims/sites have consecutive BLM #'s and are in the same Township, Range and Section(s) they may be listed as follows:

SAMPLE 1-10      A MC 19640-49      Dkt/Pg # 1025/1-10 (or)      4N      20W 36  
 RECORDING # 9106173-82

CLAIM/SITE NAME	SERIAL NUMBER	Dkt/Pg or Recording # of ORIGINAL LOCATION NOTICE#	TWN SHP	RNG	SEC(S)
1. CAT CLAW	A MC 354 046		7N	3W	21
2. CAT CLAW	A MC 354 047		7N	3W	21
3. CAT CLAW	A MC 355 277		7N	3W	21
4. CAT CLAW	A MC 355 354		7N	3W	21
5. CAT CLAW	A MC 355 375		7N	3W	21
6. CA CLAW	A MC 355 376		7N	3W	21
7.	A MC				
8.	A MC				
9.	A MC				
10.	A MC				
11.	A MC				
12.	A MC				
13.	A MC				
14.	A MC				
15.	A MC				
16.	A MC				
17.	A MC				
18.	A MC				
19.	A MC				
20.	A MC				
21.	A MC				
22.	A MC				
23.	A MC				
24.	A MC				
25.	A MC				
26.	A MC				
27.	A MC				
28.	A MC				
29.	A MC				
30.	A MC				

**FILE WITH: BUREAU OF LAND MANAGEMENT, 222 NORTH CENTRAL AVENUE, PHOENIX, AZ 85004-2203 and the respective county recorder, ON OR BEFORE DECEMBER 30th (NOT THE 31st), BLM REQUIRES A \$5.00 NONREFUNDABLE SERVICE CHARGE FOR EACH MINING CLAIM, MILL SITE OR TUNNEL SITE. ANNUAL FILLINGS THAT ARE NOT ACCOMPANIED BY PROPER SERVICE CHARGES WILL BE RETURNED WITHOUT FURTHER ACTION BY BLM.**

Return Document to:

For BLM Use Only

AZ-3850-1 (July 1992)

KELLY R BROWN  
10562 CHERRY TREE LN  
SUN CITY AZ  
85373  
Telephone # (623) 972 0057

1 Claim
5.00
5.00 Total
CC

**AFFIDAVIT OF PERFORMANCE OF ANNUAL WORK.**

Also fill in ITEMS 1 through 9 and the reverse side of this document.

**NOTICE OF INTENTION TO HOLD**

I intend to hold the claims(s)/site(s) listed on the reverse side of this document for the calendar year 19\_\_.  
Also fill in ITEMS 1 through 4 and ITEM 9.

NOTICES OF INTENTION TO HOLD ARE FOR MILLSITES AND TUNNEL SITES OR FOR MINING CLAIMS WHEN ASSESSMENT WORK HAS NOT BEEN DONE, REGARDLESS OF WHETHER THE ANNUAL ASSESSMENT HAS BEEN SUSPENDED, DEFERRED, OR NOT YET ACCRUED. THE FILING OF A NOTICE OF INTENTION TO HOLD SHALL NOT RELIEVE THE OWNER OF COMPLYING WITH FEDERAL AND STATE LAWS PERTAINING TO THE PERFORMANCE OF ANNUAL ASSESSMENT WORK. NOTICES OF INTENTION TO HOLD FOR MILL SITES OR TUNNEL SITES NEED NOT BE COUNTY RECORDED. FOR MINING CLAIMS THE FORM FILED WITH THE BLM MUST BE IDENTICAL TO THE ONE THAT WAS OR WILL BE FILED WITH THE COUNTY.

Evidence of Annual Assessment Work or a Notice of Intention to Hold must be filed each calendar year following the calendar year in which the claim/site was located.

ALL CLAIMS LISTED ON A SINGLE AFFIDAVIT MUST BE CONTIGUOUS.

1. State of Arizona, County of YAVAPAI ss:  
2. I, (Name) DAVID R KENZENBAW  
3. Reside at (Address) 4001 W DALLIA  
City PHX, County MARICOPA, State AZ, Zip 85029

being duly sworn, deposes and says that he/she is a citizen of the United States, more than eighteen years of age, that all of the facts set forth in this affidavit/notice, subject to the provisions and penalties of 18 USC 1001 pertaining to the filing of false, fictitious, or fraudulent statements with the United States, are true and correct according to the best of my knowledge, information and belief.

4. Owner's Name and Address (If not shown in items 1-3 above) CHECK HERE IF THIS IS A CHANGE OF ADDRESS

5. That I am personally acquainted with the mining claims(s). The work and improvements were made by and at the expense of the owner(s) of said claim(s). Said contiguous group of claims, listed on the reverse side of this document, are situated in the BLUE TANK Mining District, YAVAPAI County, Arizona.

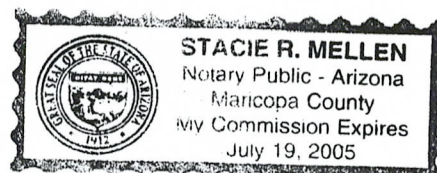
6. That between the dates starting at 12 o'clock noon on September ~~19~~<sup>2000</sup> and ending at 12 o'clock noon on September 1, <sup>2001</sup> at least \$ 200 Dollars worth of work and improvements were done and performed upon said claim(s) or upon one or more of a contiguous group of claims for the benefit of all, or wholly or partly outside of a contiguous group of claims for the benefit of all, not including the location work.

7. That the following persons were employed to perform the work and improvements described herein: DAVID KENZENBAW

8. That the work and improvements performed were: CK ROAD REPAIR TEST ORE

9. Dated: 11/29/01, Signature: [Signature]  
SUBSCRIBED AND SWORN TO before me, a Notary Public, this 29th day of November, 2001  
by David Kenzenbaw  
Notary Public Stacie R. Mellen  
MY COMMISSION EXPIRES July 19, 2005

ENTERED IN COMPUTER  
RE 12/6/2001



If the claims/sites have consecutive BLM#s and are in the same Township, Range and Section(s), they may be listed as follows:

SAMPLE 1 - 10      A MC 19640 - 49      DKT/Pg 1025/1-10      4N    20W    36  
 RECORDING #9106173-82.

CLAIM/SITE NAME	SERIAL NUMBER	Dkt/Pg or Recording # Of ORIGINAL LOCATION NOTICE	TWN SHP	RNG	SEC(S)
1. <u>HOG</u>	AMC <u>353269</u>	<u>123-00</u>	<u>37</u>	<u>3W</u>	<u>36</u>
2.	AMC				
3.	AMC				
4.	AMC				
5.	AMC				
6.	AMC				
7.	AMC				
8.	AMC				
9.	AMC				
10.	AMC				
11.	AMC				
12.	AMC				
13.	AMC				
14.	AMC				
15.	AMC				
16.	AMC				
17.	AMC				
18.	AMC				
19.	AMC				
20.	AMC				
21.	AMC				
22.	AMC				
23.	AMC				
24.	AMC				
25.	AMC				
26.	AMC				
27.	AMC				
28.	AMC				
29.	AMC				
30.	AMC				

**FILE WITH: BUREAU OF LAND MANAGEMENT, 222 NORTH CENTRAL AVENUE, PHOENIX, ARIZONA 85004-2203 and the respective county recorder, ON OR BEFORE DECEMBER 30th (NOT THE 31st). BLM requires a \$5.00 nonrefundable service charge for each mining claim, mill site or tunnel site.**

This form is for the purpose of complying with the laws of the United States Department of the Interior, Bureau of Land Management and the State of Arizona pertaining to assessment work and/or notice of intention to hold. 30 USC 28, 43 CFR 3833.2, ARS 27-208. Subject to Paperwork Reduction Act and Privacy Act statements available at the BLM AZ State Office. This form is not copyrighted. It may be reproduced without restriction.

**For BLM Use Only**

PHOENIX, ARIZONA

22 NOV 30 A 10: 22

RECEIVED  
BLM AZ STATE OFFICE



Return Document to:

For BLM Use Only

AZ-3850-1 (July 1992)

KELLY R. BROWN  
10502 CHERRY TREE LN  
SUN CITY AZ 85373

<u>3 claims</u>
<u>5.00</u>
<u>15.00</u> <u>TOTAL</u>
<u>10</u>

Telephone # (602) 972 0057

**AFFIDAVIT OF PERFORMANCE OF ANNUAL WORK.**

Also fill in ITEMS 1 through 9 and the reverse side of this document.

**NOTICE OF INTENTION TO HOLD**

I intend to hold the claims(s)/site(s) listed on the reverse side of this document for the calendar year 19\_\_.  
Also fill in ITEMS 1 through 4 and ITEM 9.

NOTICES OF INTENTION TO HOLD ARE FOR MILLSITES AND TUNNEL SITES OR FOR MINING CLAIMS WHEN ASSESSMENT WORK HAS NOT BEEN DONE, REGARDLESS OF WHETHER THE ANNUAL ASSESSMENT HAS BEEN SUSPENDED, DEFERRED, OR NOT YET ACCRUED. THE FILING OF A NOTICE OF INTENTION TO HOLD SHALL NOT RELIEVE THE OWNER OF COMPLYING WITH FEDERAL AND STATE LAWS PERTAINING TO THE PERFORMANCE OF ANNUAL ASSESSMENT WORK. NOTICES OF INTENTION TO HOLD FOR MILL SITES OR TUNNEL SITES NEED NOT BE COUNTY RECORDED. FOR MINING CLAIMS THE FORM FILED WITH THE BLM MUST BE IDENTICAL TO THE ONE THAT WAS OR WILL BE FILED WITH THE COUNTY.

Evidence of Annual Assessment Work or a Notice of Intention to Hold must be filed each calendar year following the calendar year in which the claim/site was located.

**ALL CLAIMS LISTED ON A SINGLE AFFIDAVIT MUST BE CONTIGUOUS.**

1. State of Arizona, County of YAVAPIA ss:  
2. I, (Name) DAVID R KENZENBAW  
3. Reside at (Address) 4401 W DAHLIA  
City PHX, County MARICOPA, State AZ, Zip 85029

being duly sworn, deposes and says that he/she is a citizen of the United States, more than eighteen years of age, that all of the facts set forth in this affidavit/notice, subject to the provisions and penalties of 18 USC 1001 pertaining to the filing of false, fictitious, or fraudulent statements with the United States, are true and correct according to the best of my knowledge, information and belief.

4. Owner's Name and Address (If not shown in items 1-3 above) CHECK HERE IF THIS IS A CHANGE OF ADDRESS

5. That I am personally acquainted with the mining claims(s). The work and improvements were made by and at the expense of the owner(s) of said claim(s). Said contiguous group of claims, listed on the reverse side of this document, are situated in the BLUE TANK Mining District, YAVAPIA County, Arizona.

6. That between the dates starting at 12 o'clock noon on September 19 2001 And ending at 12 o'clock noon on September 1, 19 2001 at least \$ 600 Dollars worth of work and improvements were done and performed upon said claim(s) or upon one or more of a contiguous group of claims for the benefit of all, or wholly or partly outside of a contiguous group of claims for the benefit of all, not including the location work.

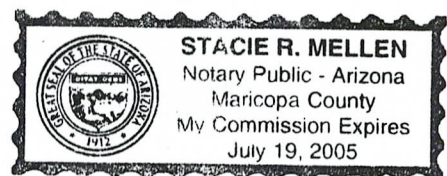
7. That the following persons were employed to perform the work and improvements described herein: DAVID KENZENBAW  
CALEB COMPTON

8. That the work and improvements performed were: GRADE ROAD'S      TEST BOOK'S

9. Dated: 11/29/01, Signature: David R Kinzenbaw  
SUBSCRIBED AND SWORN TO before me, a Notary Public, this 29th day of November, 192001  
by David Kinzenbaw  
Notary Public Stacie R. Mellen  
MY COMMISSION EXPIRES July 19, 2005

ENTERED IN COMPUTER

RS 12/6/2001



If the claims/sites have consecutive BLM#s and are in the same Township, Range and Section(s), they may be listed as follows:

SAMPLE 1 - 10      A MC 19640 - 49      DKT/Pg 1025/1-10      4N    20W    36  
 RECORDING #9106173-82.

CLAIM/SITE NAME	SERIAL NUMBER	Dkt/Pg or Recording # Of ORIGINAL LOCATION NOTICE	TWN	RNG	SEC(S)
			SHP		
1. <u>SELECT</u>	AMC 351675		7N	3W	10
2. <u>SELECT</u>	AMC 351676		7N	3W	10
3. <u>SELECT</u>	AMC 351677		7N	3W	10
4.	AMC				
5.	AMC				
6.	AMC				
7.	AMC				
8.	AMC				
9.	AMC				
10.	AMC				
11.	AMC				
12.	AMC				
13.	AMC				
14.	AMC				
15.	AMC				
16.	AMC				
17.	AMC				
18.	AMC				
19.	AMC				
20.	AMC				
21.	AMC				
22.	AMC				
23.	AMC				
24.	AMC				
25.	AMC				
26.	AMC				
27.	AMC				
28.	AMC				
29.	AMC				
30.	AMC				

**FILE WITH: BUREAU OF LAND MANAGEMENT, 222 NORTH CENTRAL AVENUE, PHOENIX, ARIZONA 85004-2203 and the respective county recorder, ON OR BEFORE DECEMBER 30th (NOT THE 31st). BLM requires a \$5.00 nonrefundable service charge for each mining claim, mill site or tunnel site.**

This form is for the purpose of complying with the laws of the United States Department of the Interior, Bureau of Land Management and the State of Arizona pertaining to assessment work and/or notice of intention to hold. 30 USC 28, 43 CFR 3833.2, ARS 27-208. Subject to Paperwork Reduction Act and Privacy Act statements available at the BLM AZ State Office. This form is not copyrighted. It may be reproduced without restriction.

**For BLM Use Only**

PHOENIX, ARIZONA  
 2001 NOV 30 A 10:22  
 RECEIVED  
 BLM AZ STATE OFFICE

**United States Department of the Interior**  
**Bureau of Land Management**  
 BUSINESS & SUPPORT SVCS DIV  
 222 N CENTRAL AVE  
 PHOENIX, AZ 85004 -2203  
 Phone: (602) 417-9200

Receipt	
No:	416273

<b>Transaction #:</b> 436351					
<b>Date of Transaction:</b> 11/30/2001					
<b>CUSTOMER:</b>		KELLY R BROWN 10502 CHERRY TREE LN. SUN CITY, AZ 85373			
LINE #	QTY	COMMODITY / SUBJECT / ACTION / PRODUCT	REMARKS	UNIT PRICE	TOTAL
1	1.00	LOCATABLE MINERALS / MINING CLAIMS-NOT NEW-UNADJUD, ONE AUTH NO. ONLY / MINING CLAIM MONEY RECEIVED (455)	POL 2001 (23)	- n/a -	\$115.00
<b>TOTAL:</b>					<b>\$115.00</b>

PAYMENT INFORMATION			
1	AMOUNT:	\$115.00	POSTMARKED: N/A
	TYPE:	CREDIT CARD	RECEIVED: 11/30/2001
	NAME:	BROWN, KELLY R 10502 CHERRY TREE LN. SUN CITY AZ 85373	
	CARD NO:	XXXXXXXXXXXX2786	AUTH CODE: 030881
	NAME ON CARD:	BROWN/KELLY R	
	EXPIRES:	05/31/2002	
	SIGNATURE:		

REMARKS

CASE SERIAL NUMBER INFORMATION		
TRNS #	LINE #	CASES
436351	1	AMC351675/\$115.00

This receipt was generated by the automated BLM Collections and Billings System and is a paper representation of a portion of the official electronic record contained therein.

266964  
268020  
277387

623 972 0057

MAINTENANCE FEE PAYMENT WAIVER CERTIFICATION

This small miner waiver is filed to hold the claims/sites listed below for the assessment year beginning at noon on the first September 1 following the official filing of this form with BLM.

The undersigned owner(s) of the mining claims/sites listed below hereby certify under penalty of 18 U.S.C. 1001 and 43 U.S.C. 1212 that:

I/We control, or will control, ten or fewer mining claims/sites located and maintained on Federal land in the United States of America on the August 31 that is one day before the beginning of the assessment year indicated in line one above.

I/We have/will performed/perform assessment work upon the claims listed below for the current assessment year as of the August 31 indicated in line three above. This work meets the requirements of the General Mining Law of 1872, as amended; the Act of August 10, 1993; and the regulations at 43 CFR 3833 and 3850. Such work will be described on our affidavit of labor. Listing a site on this form constitutes a filing of a Notice of Intention to Hold for that site. I enclose a \$5.00 per site service charge (recording fee) for each site listed.

Please check this box if the following statement applies to you.  
I/We relinquish my/our claims and/or sites not listed below.

SEC 3518-3.10

The mining claims and sites for which the above waiver from payment of the maintenance fees is made are:

	CLAIM NAME	BLM RECORDATION SERIAL NUMBER
1.	DONKEY # 1	266 964
2.	DONKEY # 2	266 965
3.	DONKEY # 3	266 966
4.	DONKEY # 4	268 020
5.	DONKEY # 5	268 021
6.	DONKEY # 6	268 022
7.	DONKEY # 7	277 387
8.	DONKEY # 8	277 388
9.		
10.		

All owner(s) of the above mining claims and sites are filing for this waiver.

I/We understand and acknowledge that pursuant to 43 U.S.C. 1212 and 18 U.S.C. 1001, the filing of a false, fictitious, or fraudulent document with the Bureau of Land Management may result in a fine of up to \$10,000, a prison term not to exceed five years, or both.

KELLY R BROWN  
(Owner's Name - Please Print)  
10502 CHERRY TREE LN  
(Street or P.O. Box)

Kelly R Brown  
(Owner's Signature)  
SUN CITY AZ 85373  
(City) (State) (Zip Code)

SUN CITY AZ 85373  
(Owner's Name - Please Print)  
(Street or P.O. Box)

(Owner's Signature)  
(City) (State) (Zip Code)

BEVERLY M BROWN  
(Owner's Name - Please Print)  
SUN CITY AZ 85373  
(Street or P.O. Box)

Beverly M Brown  
(Owner's Signature)  
SUN CITY AZ 85373  
(City) (State) (Zip Code)

(Owner's Name - Please Print)  
(Street or P.O. Box)

ENTERED INTO COMPTON (Owner's Signature)  
8/17/00 AM (City)  
VERIFIED (State) 10400 (Zip Code)

(Owner's Name - Please Print)	(Owner's Signature)		
(Street or P.O. Box)	(City)	(State)	(Zip Code)
(Owner's Name - Please Print)	(Owner's Signature)		
(Street or P.O. Box)	(City)	(State)	(Zip Code)
(Owner's Name - Please Print)	(Owner's Signature)		
(Street or P.O. Box)	(City)	(State)	(Zip Code)
(Owner's Name - Please Print)	(Owner's Signature)		
(Street or P.O. Box)	(City)	(State)	(Zip Code)

**INSTRUCTIONS**

1. This certification of waiver from payment of maintenance fees is made under the regulations at 43 CFR 3833 and 3850.
2. This waiver **must** be filed in advance of the assessment year for which a waiver is sought, but in no event be filed later than the August 31st preceding the assessment year for which the waiver is sought.
3. You **must** still record your affidavit of assessment work for claims listed and/or Notices of Intention to Hold for any sites listed with the BLM by each December 30th, and the local recording office under State law, as in the past.
4. A \$5.00 service charge (recording fee) is required for all sites listed, otherwise a separate notice of intent to hold **must** be filed by December 30.
5. This waiver **must** be filed in the BLM State Office where the mining claims are recorded.
6. If the claims and sites are located in more than one State, a separate waiver form **must** be filed in each State in which they are held. The total number of claims and sites listed on separate waiver forms cannot exceed ten.
7. All claim names and Bureau of Land Management (BLM) serial numbers **must** be listed for all mining claims and sites for which a waiver is sought.
8. All owners and their addresses **must** be listed.
9. This waiver form **must** be signed by all of the owners or their designated agent. If an agent is designated, a statement appointing the agent, signed by all of the owners, **must** be submitted with this certification, if a designation of agent is not currently on file with the BLM State office where your claims and sites are recorded.
10. Mining claims and sites held by a husband and wife, **either jointly or individually**, or their children under the age of discretion, shall be counted towards the 10 claim limit. Mining claims and sites held in co-ownership, or by an association of locators, by a partnership, or by a corporation shall be counted towards the 10 claim limit for claimants that have an interest in these entities.
11. Failure to pay the maintenance fee or meet the requirements for waiver from payment of the maintenance fee by any August 31st deadline for the following assessment year shall cause the mining claims and sites to be declared null and void.

**NOTICE/BURDEN HOURS STATEMENT**

The Privacy Act of 1974 and the regulation in 43 CFR 2.48(d) provide that you be furnished the following information in connection with the information required by this certification of exemption from rental fees form.

**AUTHORITY:** 30 U.S.C. 28-28k; 43 U.S.C. 1201, 1740, and 1744; 43 CFR 3833 and 3850.

**PRINCIPLE PURPOSE:** This information is to be used to verify that the owner(s) of a mining claim has complied with the Act of August 10, 1993 (107 Stat. 312), and is entitled to perform assessment work in lieu of paying the maintenance fee for the mining claims listed on this form.

**ROUTINE USE:** (1) Adjudication of the claimant(s) certification of waiver from paying the maintenance fee otherwise required by the Act of August 10, 1993 (107 Stat. 312). (2) Disclosure may be made to appropriate Federal agencies when location is made within the agency's geographic area of responsibility. (3) Information from the record and/or the record will be transferred to the appropriate Federal, State, or local agency, or a member of the public in response to a specific request for pertinent information. (4) Information may also be provided to the Department of Justice or in a proceeding before a court or adjudicative body; or to Federal, State, local or foreign agencies when needed for enforcement of civil or criminal codes or applicable regulations concerning title rights upon the public land.

**EFFECT OF NOT PROVIDING INFORMATION:** Disclosure of this information is required by the Act of August 10, 1993 (107 Stat. 312) and 43 CFR 3833 for those owner(s) wishing to take the small miners waiver allowed under 43 CFR 3833 and 3850. Failure to supply the information required in this form to support the owner(s) certification of waiver from payment of the otherwise required maintenance fees will result in the waiver being disallowed and the mining claims declared null and void by the Bureau of Land Management (BLM).

The Paperwork Reduction Act of 1980 (44 U.S.C. 3501, et seq.) requires us to tell you that:

This information is being collected to allow the BLM to determine if you qualify for a waiver from the payment of \$100 per mining claim maintenance fee established by the Act of August 10, 1993 (107 Stat. 312) and the implementing regulations at 43 CFR 3833 and 3850. A response to this request is required in accordance with the statute (107 Stat. 312) to retain your benefit.

Public reporting burden for this form is estimated to average 8 minutes per response, including time to review instructions, gathering and maintaining data, and completing and reviewing the form. Direct comments regarding this burden estimate, or any other aspect of this form, to the Department of the Interior, Bureau of Land Management, Information Collection Clearance Officer (DW-101) Denver Federal Center, Building 40, P.O. Box 25047, Denver, CO 80225-0047 and the Office of Management and Budget, Paperwork Reduction Project (1004-0114), Washington, D.C. 20503.

BLM would like you to know that you do not have to respond to this, or any other, Federal agency-sponsored information collection unless it displays a currently valid OMB control number.

NOZIO FOR OFFICIAL USE ONLY

2000 AUG 14 P 3:07

B.L.M. AZ STATE OFFICE

RECEIVED

Receipt #: 172703

Lead #: 353844-266964-268020  
350492-351675-353269

Amount Received: 70. --

Date: 8-21-00

Transaction #: 185897

AMC #	Code	\$\$\$\$\$
266964-266966	480	15. --
268020-268022		15. --
277387-277388		10. --
350492		5. --
351675-351677		15. --
353269		5. --
353844		5. --

AMC #	Code	\$\$\$\$\$

Total: 70. --

- 480---POL-----\$5
- 481---NOI-----\$5
- 482---Maint.---\$100
- 396---Trf.-----\$5
- 635---Amd.-----\$5
- 379---Refund

Entered: Ac 8-23-00  
Date

Verified: [Signature] OCT 04 2000  
Date

Sent to Accounts: OCT 04 2000  
Date

Earned by Accounts: \_\_\_\_\_  
Date

Return Document to:

For BLM Use Only

AZ-3850-1 (July 1992)

DAVID R KENZENBAW  
4001 W. JAHLLIA  
PHX AZ 85029  
Telephone # (602) 942-6570

1 CLAIMS
\$5.00
\$5.00 Total
KO

**AFFIDAVIT OF PERFORMANCE OF ANNUAL WORK.**

Also fill in ITEMS 1 through 9 and the reverse side of this document.

**NOTICE OF INTENTION TO HOLD**

I intend to hold the claims(s)/site(s) listed on the reverse side of this document for the calendar year 19\_\_.  
Also fill in ITEMS 1 through 4 and ITEM 9.

NOTICES OF INTENTION TO HOLD ARE FOR MILLSITES AND TUNNEL SITES OR FOR MINING CLAIMS WHEN ASSESSMENT WORK HAS NOT BEEN DONE, REGARDLESS OF WHETHER THE ANNUAL ASSESSMENT HAS BEEN SUSPENDED, DEFERRED, OR NOT YET ACCRUED. THE FILING OF A NOTICE OF INTENTION TO HOLD SHALL NOT RELIEVE THE OWNER OF COMPLYING WITH FEDERAL AND STATE LAWS PERTAINING TO THE PERFORMANCE OF ANNUAL ASSESSMENT WORK. NOTICES OF INTENTION TO HOLD FOR MILL SITES OR TUNNEL SITES NEED NOT BE COUNTY RECORDED. FOR MINING CLAIMS THE FORM FILED WITH THE BLM MUST BE IDENTICAL TO THE ONE THAT WAS OR WILL BE FILED WITH THE COUNTY.

Evidence of Annual Assessment Work or a Notice of Intention to Hold must be filed each calendar year following the calendar year in which the claim/site was located.

ALL CLAIMS LISTED ON A SINGLE AFFIDAVIT MUST BE CONTIGUOUS.

1. State of Arizona, County of YAVAPAI ss:  
2. I, (Name) DAVID R. KENZENBAW  
3. Reside at (Address) 4001 W. JAHLLIA  
City PHX, County MARICOPA, State AZ, Zip 85029

being duly sworn, deposes and says that he/she is a citizen of the United States, more than eighteen years of age, that all of the facts set forth in this affidavit/notice, subject to the provisions and penalties of 18 USC 1001 pertaining to the filing of false, fictitious, or fraudulent statements with the United States, are true and correct according to the best of my knowledge, information and belief.

4. Owner's Name and Address (If not shown in items 1-3 above) CHECK HERE IF THIS IS A CHANGE OF ADDRESS


5. That I am personally acquainted with the mining claims(s). The work and improvements were made by and at the expense of the owner(s) of said claim(s). Said contiguous group of claims, listed on the reverse side of this document, are situated in the BLUE TANK Mining District, YAVAPAI County, Arizona.

6. That between the dates starting at 12 o'clock noon on September 1, 1999 And ending at 12 o'clock noon on September 1, 2000 at least \$ 100.00 Dollars worth of work and improvements were done and performed upon said claim(s) or upon one or more of a contiguous group of claims for the benefit of all, or wholly or partly outside of a contiguous group of claims for the benefit of all, not including the location work.

7. That the following persons were employed to perform the work and improvements described herein: DAVID KENZENBAW  
CALEB COMPTON

8. That the work and improvements performed were: ROAD WORK + IMPROVEMENTS

9. Dated: 8-21-00, Signature: David R. Kinzenbaw  
SUBSCRIBED AND SWORN TO before me, a Notary Public, this 21 day of August, 2000  
by David R. Kinzenbaw  
Notary Public Marylou Flores  
MY COMMISSION EXPIRES



ENTERED IN COMPUTER

Ja 8-25-00

OCT 04 2000

If the claims/sites have consecutive BLM#s and are in the same Township, Range and Section(s), they may be listed as follows:

SAMPLE 1 - 10

A MC 19640 - 49

DKT/Pg 1025/1-10  
RECORDING #9106173-82.

4N 20W 36

CLAIM/SITE NAME	SERIAL NUMBER	Dkt/Pg or Recording # Of ORIGINAL LOCATION			TWN SHP	RNG	SEC(S)
		NOTICE					
1. <u>HOG</u>	AMC <u>353269</u>	<u>(1-23-00)</u>			<u>8N</u>	<u>20W</u>	<u>36</u>
2.	AMC						
3.	AMC						
4.	AMC						
5.	AMC						
6.	AMC						
7.	AMC						
8.	AMC						
9.	AMC						
10.	AMC						
11.	AMC						
12.	AMC						
13.	AMC						
14.	AMC						
15.	AMC						
16.	AMC						
17.	AMC						
18.	AMC						
19.	AMC						
20.	AMC						
21.	AMC						
22.	AMC						
23.	AMC						
24.	AMC						
25.	AMC						
26.	AMC						
27.	AMC						
28.	AMC						
29.	AMC						
30.	AMC						

**FILE WITH: BUREAU OF LAND MANAGEMENT, 222 NORTH CENTRAL AVENUE, PHOENIX, ARIZONA 85004-2203 and the respective county recorder, ON OR BEFORE DECEMBER 30th (NOT THE 31st). BLM requires a \$5.00 nonrefundable service charge for each mining claim, mill site or tunnel site.**

This form is for the purpose of complying with the laws of the United States Department of the Interior, Bureau of Land Management and the State of Arizona pertaining to assessment work and/or notice of intention to hold. 30 USC 28, 43 CFR 3833.2, ARS 27-208. Subject to Paperwork Reduction Act and Privacy Act statements available at the BLM AZ State Office. This form is not copyrighted. It may be reproduced without restriction.

**For BLM Use Only**

PHOENIX, ARIZONA

2000 AUG 21 P 2:28

BLM STATE OFFICE



Return Document to:

For BLM Use Only

AZ-3850-1 (July 1992)

DAVID R. KENZENBAW  
4001 W. DANIELA  
PHX AZ 85029

1 CLAIM
5.00
5.00 TOTAL
KD

Telephone # (602) 942-6570

**AFFIDAVIT OF PERFORMANCE OF ANNUAL WORK.**

Also fill in ITEMS 1 through 9 and the reverse side of this document.

**NOTICE OF INTENTION TO HOLD**

I intend to hold the claims(s)/site(s) listed on the reverse side of this document for the calendar year 19\_\_.  
Also fill in ITEMS 1 through 4 and ITEM 9.

NOTICES OF INTENTION TO HOLD ARE FOR MILLSITES AND TUNNEL SITES OR FOR MINING CLAIMS WHEN ASSESSMENT WORK HAS NOT BEEN DONE, REGARDLESS OF WHETHER THE ANNUAL ASSESSMENT HAS BEEN SUSPENDED, DEFERRED, OR NOT YET ACCRUED. THE FILING OF A NOTICE OF INTENTION TO HOLD SHALL NOT RELIEVE THE OWNER OF COMPLYING WITH FEDERAL AND STATE LAWS PERTAINING TO THE PERFORMANCE OF ANNUAL ASSESSMENT WORK. NOTICES OF INTENTION TO HOLD FOR MILL SITES OR TUNNEL SITES NEED NOT BE COUNTY RECORDED. FOR MINING CLAIMS THE FORM FILED WITH THE BLM MUST BE IDENTICAL TO THE ONE THAT WAS OR WILL BE FILED WITH THE COUNTY.

Evidence of Annual Assessment Work or a Notice of Intention to Hold must be filed each calendar year following the calendar year in which the claim/site was located.

ALL CLAIMS LISTED ON A SINGLE AFFIDAVIT MUST BE CONTIGUOUS.

1. State of Arizona, County of MARICOPA ss:
2. I, (Name) DAVID R. KENZENBAW
3. Reside at (Address) 4001 W. DANIELA  
City PHX, County MARICOPA, State AZ, Zip 85029

being duly sworn, deposes and says that he/she is a citizen of the United States, more than eighteen years of age, that all of the facts set forth in this affidavit/notice, subject to the provisions and penalties of 18 USC 1001 pertaining to the filing of false, fictitious, or fraudulent statements with the United States, are true and correct according to the best of my knowledge, information and belief.

4. Owner's Name and Address (If not shown in items 1-3 above) CHECK HERE IF THIS IS A CHANGE OF ADDRESS

5. That I am personally acquainted with the mining claims(s). The work and improvements were made by and at the expense of the owner(s) of said claim(s). Said contiguous group of claims, listed on the reverse side of this document, are situated in the PIKE PEAK Mining District, MARICOPA County, Arizona.

6. That between the dates starting at 12 o'clock noon on September 1, 1999 And ending at 12 o'clock noon on September 1, 2000 at least \$ \_\_\_\_\_ Dollars worth of work and improvements were done and performed upon said claim(s) or upon one or more of a contiguous group of claims for the benefit of all, or wholly or partly outside of a contiguous group of claims for the benefit of all, not including the location work.

7. That the following persons were employed to perform the work and improvements described herein: \_\_\_\_\_

8. That the work and improvements performed were: FIRST YEAR OF LOCATION NO WORK REQUIRED

9. Dated: 8-21-00, Signature: David R. Kenzenbaw  
 SUBSCRIBED AND SWORN TO before me, a Notary Public, this 21 day of August, 2000  
 by David R. Kenzenbaw  
 Notary Public Mary Lou Flores  
 MY COMMISSION EXPIRES \_\_\_\_\_



ENTERED IN COMPUTER

OCT 04 2000

8-23-00

If the claims/sites have consecutive BLM#s and are in the same Township, Range and Section(s), they may be listed as follows:

SAMPLE 1 - 10

A MC 19640 - 49

DKT/Pg 1025/1-10  
RECORDING #9106173-82.

4N 20W 36

CLAIM/SITE NAME	SERIAL NUMBER	Dkt/Pg or Recording # Of ORIGINAL LOCATION NOTICE	TWN SHP	RNG	SEC(S)
1. <u>RED ROOSTER</u>	AMC <u>3538<sup>2</sup>44</u>	<u>2000-0495739</u>	<u>7N</u>	<u>34</u>	<u>21</u>
2.	AMC				
3.	AMC				
4.	AMC				
5.	AMC				
6.	AMC				
7.	AMC				
8.	AMC				
9.	AMC				
10.	AMC				
11.	AMC				
12.	AMC				
13.	AMC				
14.	AMC				
15.	AMC				
16.	AMC				
17.	AMC				
18.	AMC				
19.	AMC				
20.	AMC				
21.	AMC				
22.	AMC				
23.	AMC				
24.	AMC				
25.	AMC				
26.	AMC				
27.	AMC				
28.	AMC				
29.	AMC				
30.	AMC				

**FILE WITH: BUREAU OF LAND MANAGEMENT, 222 NORTH CENTRAL AVENUE, PHOENIX, ARIZONA 85004-2203 and the respective county recorder, ON OR BEFORE DECEMBER 30th (NOT THE 31st). BLM requires a \$5.00 nonrefundable service charge for each mining claim, mill site or tunnel site.**

This form is for the purpose of complying with the laws of the United States Department of the Interior, Bureau of Land Management and the State of Arizona pertaining to assessment work and/or notice of intention to hold. 30 USC 28, 43 CFR 3833.2, ARS 27-208. Subject to Paperwork Reduction Act and Privacy Act statements available at the BLM AZ State Office. This form is not copyrighted. It may be reproduced without restriction.

**For BLM Use Only**

RECEIVED  
BLM STATE OFFICE

2000 AUG 21 P 2:28

PHOENIX ARIZONA

Return Document to:

For BLM Use Only

AZ-3850-1 (July 1992)

DAVID R. KENZENBAW  
4001 W. DAHLIA  
PHX AZ 85029

3 CLAIM
5.00 ea
15.00 Total
KC

Telephone # (602) 942-6570

**AFFIDAVIT OF PERFORMANCE OF ANNUAL WORK.**

Also fill in ITEMS 1 through 9 and the reverse side of this document.

**NOTICE OF INTENTION TO HOLD**

I intend to hold the claims(s)/site(s) listed on the reverse side of this document for the calendar year 19\_\_.  
Also fill in ITEMS 1 through 4 and ITEM 9.

NOTICES OF INTENTION TO HOLD ARE FOR MILLSITES AND TUNNEL SITES OR FOR MINING CLAIMS WHEN ASSESSMENT WORK HAS NOT BEEN DONE, REGARDLESS OF WHETHER THE ANNUAL ASSESSMENT HAS BEEN SUSPENDED, DEFERRED, OR NOT YET ACCRUED. THE FILING OF A NOTICE OF INTENTION TO HOLD SHALL NOT RELIEVE THE OWNER OF COMPLYING WITH FEDERAL AND STATE LAWS PERTAINING TO THE PERFORMANCE OF ANNUAL ASSESSMENT WORK. NOTICES OF INTENTION TO HOLD FOR MILL SITES OR TUNNEL SITES NEED NOT BE COUNTY RECORDED. FOR MINING CLAIMS THE FORM FILED WITH THE BLM MUST BE IDENTICAL TO THE ONE THAT WAS OR WILL BE FILED WITH THE COUNTY.

Evidence of Annual Assessment Work or a Notice of Intention to Hold must be filed each calendar year following the calendar year in which the claim/site was located.

ALL CLAIMS LISTED ON A SINGLE AFFIDAVIT MUST BE CONTIGUOUS.

1. State of Arizona, County of YAVAPAI ss:  
2. I, (Name) DAVID R. KENZENBAW  
3. Reside at (Address) 4001 W. DAHLIA  
City PHX, County MARICOPA, State AZ, Zip 85029

being duly sworn, deposes and says that he/she is a citizen of the United States, more than eighteen years of age, that all of the facts set forth in this affidavit/notice, subject to the provisions and penalties of 18 USC 1001 pertaining to the filing of false, fictitious, or fraudulent statements with the United States, are true and correct according to the best of my knowledge, information and belief.

4. Owner's Name and Address (If not shown in items 1-3 above) CHECK HERE IF THIS IS A CHANGE OF ADDRESS

5. That I am personally acquainted with the mining claims(s). The work and improvements were made by and at the expense of the owner(s) of said claim(s). Said contiguous group of claims, listed on the reverse side of this document, are situated in the BLUE TANK Mining District, YAVAPAI County, Arizona.

6. That between the dates starting at 12 o'clock noon on September 1, 1999 And ending at 12 o'clock noon on September 1, 2000 at least \$ 700.00 Dollars worth of work and improvements were done and performed upon said claim(s) or upon one or more of a contiguous group of claims for the benefit of all, or wholly or partly outside of a contiguous group of claims for the benefit of all, not including the location work.

7. That the following persons were employed to perform the work and improvements described herein: DAVID KENZENBAW  
CALEB COMPTON

8. That the work and improvements performed were: ROAD WORK - IMPROVEMENTS  
EMERGENCY RENTAL 7315 N 67 AVE GLEN AZ 85301

9. Dated: 8-21-00, Signature: David R. Kenzenbaw  
SUBSCRIBED AND SWORN TO before me, a Notary Public, this 21 day of August, 2000  
by David R. Kenzenbaw  
Notary Public Mary Lou Flores  
MY COMMISSION EXPIRES \_\_\_\_\_



OCT 04 2000 ENTERED IN COMPUTER  
for 8-23-00

If the claims/sites have consecutive BLM#s and are in the same Township, Range and Section(s), they may be listed as follows:

SAMPLE 1 - 10

A MC 19640 - 49

DKT/Pg 1025/1-10  
RECORDING #9106173-82.

4N 20W 36

CLAIM/SITE NAME	SERIAL NUMBER	Dkt/Pg or Recording # OF ORIGINAL LOCATION NOTICE	TWN	RNG	SEC(S)
			SHP		
1. <u>SELECT</u>	AMC 351675		7N	3W	10
2. <u>SELECT</u>	AMC 351676		7N	3W	10
3. <u>SELECT</u>	AMC 351677		7N	3W	10
4.	AMC				
5.	AMC				
6.	AMC				
7.	AMC				
8.	AMC				
9.	AMC				
10.	AMC				
11.	AMC				
12.	AMC				
13.	AMC				
14.	AMC				
15.	AMC				
16.	AMC				
17.	AMC				
18.	AMC				
19.	AMC				
20.	AMC				
21.	AMC				
22.	AMC				
23.	AMC				
24.	AMC				
25.	AMC				
26.	AMC				
27.	AMC				
28.	AMC				
29.	AMC				
30.	AMC				

**FILE WITH: BUREAU OF LAND MANAGEMENT, 222 NORTH CENTRAL AVENUE, PHOENIX, ARIZONA 85004-2203 and the respective county recorder, ON OR BEFORE DECEMBER 30th (NOT THE 31st). BLM requires a \$5.00 nonrefundable service charge for each mining claim, mill site or tunnel site.**

This form is for the purpose of complying with the laws of the United States Department of the Interior, Bureau of Land Management and the State of Arizona pertaining to assessment work and/or notice of intention to hold. 30 USC 28, 43 CFR 3833.2, ARS 27-208. Subject to Paperwork Reduction Act and Privacy Act statements available at the BLM AZ State Office. This form is not copyrighted. It may be reproduced without restriction.

**For BLM Use Only**

PHOENIX, ARIZONA  
2000 AUG 21 P 2:28  
RECEIVED  
BLM STATE OFFICE

Return Document to:

For BLM Use Only

AZ-3850-1 (July 1992)

KELLY BROWN  
10502 CHERRY TREE LN  
SUN CITY AZ 85373

1 Claim
5.00
5.00 Total
KC

Telephone # (623) 972-0057

**AFFIDAVIT OF PERFORMANCE OF ANNUAL WORK.**

Also fill in ITEMS 1 through 9 and the reverse side of this document.

**NOTICE OF INTENTION TO HOLD**

I intend to hold the claims(s)/site(s) listed on the reverse side of this document for the calendar year 19\_\_.  
Also fill in ITEMS 1 through 4 and ITEM 9.

NOTICES OF INTENTION TO HOLD ARE FOR MILLSITES AND TUNNEL SITES OR FOR MINING CLAIMS WHEN ASSESSMENT WORK HAS NOT BEEN DONE, REGARDLESS OF WHETHER THE ANNUAL ASSESSMENT HAS BEEN SUSPENDED, DEFERRED, OR NOT YET ACCRUED. THE FILING OF A NOTICE OF INTENTION TO HOLD SHALL NOT RELIEVE THE OWNER OF COMPLYING WITH FEDERAL AND STATE LAWS PERTAINING TO THE PERFORMANCE OF ANNUAL ASSESSMENT WORK. NOTICES OF INTENTION TO HOLD FOR MILL SITES OR TUNNEL SITES NEED NOT BE COUNTY RECORDED. FOR MINING CLAIMS THE FORM FILED WITH THE BLM MUST BE IDENTICAL TO THE ONE THAT WAS OR WILL BE FILED WITH THE COUNTY.

Evidence of Annual Assessment Work or a Notice of Intention to Hold must be filed each calendar year following the calendar year in which the claim/site was located.

ALL CLAIMS LISTED ON A SINGLE AFFIDAVIT MUST BE CONTIGUOUS.

1. State of Arizona, County of MARICOPA ss:
2. I, (Name) DAVID KELLY BROWN
3. Reside at (Address) 10502 CHERRY TREE LN  
City SUN CITY, County MARICOPA, State AZ, Zip 85373

being duly sworn, deposes and says that he/she is a citizen of the United States, more than eighteen years of age, that all of the facts set forth in this affidavit/notice, subject to the provisions and penalties of 18 USC 1001 pertaining to the filing of false, fictitious, or fraudulent statements with the United States, are true and correct according to the best of my knowledge, information and belief.

4. Owner's Name and Address (If not shown in items 1-3 above) CHECK HERE IF THIS IS A CHANGE OF ADDRESS


5. That I am personally acquainted with the mining claims(s). The work and improvements were made by and at the expense of the owner(s) of said claim(s). Said contiguous group of claims, listed on the reverse side of this document, are situated in the PIKE PEAK Mining District, MARICOPA County, Arizona.

6. That between the dates starting at 12 o'clock noon on September 1, 1999 And ending at 12 o'clock noon on September 1, 2000 at least \$ 300.00 Dollars worth of work and improvements were done and performed upon said claim(s) or upon one or more of a contiguous group of claims for the benefit of all, or wholly or partly outside of a contiguous group of claims for the benefit of all, not including the location work.

7. That the following persons were employed to perform the work and improvements described herein: DAVID KENZERMAN  
CALEB COMPTON

8. That the work and improvements performed were: ROAD WORK - IMPROVEMENTS  
EMPIRE RENTAL 7315 N. 67 AVE. GLEN, AZ 85301

9. Dated: 8-21-00, Signature: Kelly R Brown  
SUBSCRIBED AND SWORN TO before me, a Notary Public, this 21 day of August, 19 2000  
by Kelly Brown  
Notary Public Marylou Flores  
MY COMMISSION EXPIRES \_\_\_\_\_



OCT 04 2000  
ENTERED IN COMPUTER  
for 823-11

If the claims/sites have consecutive BLM#s and are in the same Township, Range and Section(s), they may be listed as follows:

SAMPLE 1 - 10

A MC 19640 - 49

DKT/Pg 1025/1-10  
RECORDING #9106173-82.

4N 20W 36

CLAIM/SITE NAME	SERIAL NUMBER	Dkt/Pg or Recording #	TWN	RNG	SEC(S)
		Of ORIGINAL LOCATION NOTICE			
1. <u>BEANER #1</u>	AMC <u>350492</u>	<u>98-0868241</u>	<u>7N</u>	<u>3W</u>	<u>22</u>
2.	AMC				
3.	AMC				
4.	AMC				
5.	AMC				
6.	AMC				
7.	AMC				
8.	AMC				
9.	AMC				
10.	AMC				
11.	AMC				
12.	AMC				
13.	AMC				
14.	AMC				
15.	AMC				
16.	AMC				
17.	AMC				
18.	AMC				
19.	AMC				
20.	AMC				
21.	AMC				
22.	AMC				
23.	AMC				
24.	AMC				
25.	AMC				
26.	AMC				
27.	AMC				
28.	AMC				
29.	AMC				
30.	AMC				

**FILE WITH: BUREAU OF LAND MANAGEMENT, 222 NORTH CENTRAL AVENUE, PHOENIX, ARIZONA 85004-2203 and the respective county recorder, ON OR BEFORE DECEMBER 30th (NOT THE 31st). BLM requires a \$5.00 nonrefundable service charge for each mining claim, mill site or tunnel site.**

This form is for the purpose of complying with the laws of the United States Department of the Interior, Bureau of Land Management and the State of Arizona pertaining to assessment work and/or notice of intention to hold. 30 USC 28, 43 CFR 3833.2, ARS 27-208. Subject to Paperwork Reduction Act and Privacy Act statements available at the BLM AZ State Office. This form is not copyrighted. It may be reproduced without restriction.

**For BLM Use Only**

PHOENIX, ARIZONA  
2000 AUG 21 P 2:28  
RECEIVED  
BLM STATE OFFICE

Return Document to:

For BLM Use Only

AZ-3850-1 (July 1992)

KELLY R BROWN  
10502 CHERRY TREE LN  
SUN CITY AZ 85373  
Telephone # (623) 972 0057

8 CLAIMS
5.000
40.00 Total
KC

AFFIDAVIT OF PERFORMANCE OF ANNUAL WORK.

Also fill in ITEMS 1 through 9 and the reverse side of this document.

NOTICE OF INTENTION TO HOLD

I intend to hold the claims(s)/site(s) listed on the reverse side of this document for the calendar year 19\_\_.  
Also fill in ITEMS 1 through 4 and ITEM 9.

NOTICES OF INTENTION TO HOLD ARE FOR MILLSITES AND TUNNEL SITES OR FOR MINING CLAIMS WHEN ASSESSMENT WORK HAS NOT BEEN DONE, REGARDLESS OF WHETHER THE ANNUAL ASSESSMENT HAS BEEN SUSPENDED, DEFERRED, OR NOT YET ACCRUED. THE FILING OF A NOTICE OF INTENTION TO HOLD SHALL NOT RELIEVE THE OWNER OF COMPLYING WITH FEDERAL AND STATE LAWS PERTAINING TO THE PERFORMANCE OF ANNUAL ASSESSMENT WORK. NOTICES OF INTENTION TO HOLD FOR MILL SITES OR TUNNEL SITES NEED NOT BE COUNTY RECORDED. FOR MINING CLAIMS THE FORM FILED WITH THE BLM MUST BE IDENTICAL TO THE ONE THAT WAS OR WILL BE FILED WITH THE COUNTY.

Evidence of Annual Assessment Work or a Notice of Intention to Hold must be filed each calendar year following the calendar year in which the claim/site was located.

ALL CLAIMS LISTED ON A SINGLE AFFIDAVIT MUST BE CONTIGUOUS.

1. State of Arizona, County of ~~YAVAPAI~~ YAVAPAI ss:  
2. I, (Name) Kelly R. Brown  
3. Reside at (Address) 10502 Cherry Tree Ln  
City Sun City, County Maricopa, State AZ, Zip 85373

being duly sworn, deposes and says that he/she is a citizen of the United States, more than eighteen years of age, that all of the facts set forth in this affidavit/notice, subject to the provisions and penalties of 18 USC 1001 pertaining to the filing of false, fictitious, or fraudulent statements with the United States, are true and correct according to the best of my knowledge, information and belief.

4. Owner's Name and Address (If not shown in items 1-3 above) CHECK HERE IF THIS IS A CHANGE OF ADDRESS

5. That I am personally acquainted with the mining claims(s). The work and improvements were made by and at the expense of the owner(s) of said claim(s). Said contiguous group of claims, listed on the reverse side of this document, are situated in the BLUE TANK Mining District, Yavapai County, Arizona.

6. That between the dates starting at 12 o'clock noon on September 1, 1999 And ending at 12 o'clock noon on September 1, 2000 at least \$ 2,000 Dollars worth of work and improvements were done and performed upon said claim(s) or upon one or more of a contiguous group of claims for the benefit of all, or wholly or partly outside of a contiguous group of claims for the benefit of all, not including the location work.

7. That the following persons were employed to perform the work and improvements described herein: Caleb Compton, David Kinzelbauer

8. That the work and improvements performed were: Road work & test holes  
Routed caterpillar from Empire Rental, 7315 N. 67th Ave  
Glendale, AZ 85301 Rental fee \$ 852.54

9. Dated: 8-21-00, Signature: Kelly R Brown  
SUBSCRIBED AND SWORN TO before me, a Notary Public, this 21 day of August, 2000  
by Kelly R. Brown

Notary Public Mary Lou Flores  
MY COMMISSION EXPIRES



ENTERED IN COMPUTER

OCT 04 2000

So 8:03:02

If the claims/sites have consecutive BLM#s and are in the same Township, Range and Section(s), they may be listed as follows:

SAMPLE 1 - 10

A MC 19640 - 49

DKT/Pg 1025/1-10  
RECORDING #9106173-82.

4N 20W 36

CLAIM/SITE NAME	SERIAL NUMBER	Dkt/Pg or Recording # Of ORIGINAL LOCATION NOTICE	TWN	RNG	SEC(S)	
			SHP			
1. <del>DONKEY</del>	AMC 266 964	Sept 1987	8	3W	35	
2. <del>DONKEY</del>	AMC 266 965	}	8	3W	35	
3. <del>DONKEY</del>	AMC 266 966		8	3W	35	
4. <del>DONKEY</del>	AMC 268 020		8	3W	35	
5. <del>DONKEY</del>	AMC 268 021		8	3W	35	
6. <del>DONKEY</del>	AMC 268 022		8	3W	35	
7. <del>DONKEY</del>	AMC 277 387		8	3W	35	
8. <del>DONKEY</del>	AMC 277 388		Same	8	3W	35
9.	AMC					
10.	AMC					
11.	AMC					
12.	AMC					
13.	AMC					
14.	AMC					
15.	AMC					
16.	AMC					
17.	AMC					
18.	AMC					
19.	AMC					
20.	AMC					
21.	AMC					
22.	AMC					
23.	AMC					
24.	AMC					
25.	AMC					
26.	AMC					
27.	AMC					
28.	AMC					
29.	AMC					
30.	AMC					

**FILE WITH: BUREAU OF LAND MANAGEMENT, 222 NORTH CENTRAL AVENUE, PHOENIX, ARIZONA 85004-2203 and the respective county recorder, ON OR BEFORE DECEMBER 30th (NOT THE 31st). BLM requires a \$5.00 nonrefundable service charge for each mining claim, mill site or tunnel site.**

This form is for the purpose of complying with the laws of the United States Department of the Interior, Bureau of Land Management and the State of Arizona pertaining to assessment work and/or notice of intention to hold. 30 USC 28, 43 CFR 3833.2, ARS 27-208. Subject to Paperwork Reduction Act and Privacy Act statements available at the BLM AZ State Office. This form is not copyrighted. It may be reproduced without restriction.

For BLM Use Only

PHOENIX, ARIZONA

2000 AUG 21 P 2:28

BLM STATE OFFICE



**United States Department of the Interior**  
**Bureau of Land Management**  
 BUSINESS & SUPPORT SVCS DIV  
 222 N CENTRAL AVE  
 PHOENIX, AZ 85004 -2203  
 Phone: (602) 417-9200

Receipt	
No:	172703

**Transaction #:** 185897  
**Date of Transaction:** 08/21/2000

LINE #	QTY	COMMODITY / SUBJECT / ACTION / PRODUCT	REMARKS	UNIT PRICE	TOTAL
1	1	LOCATABLE MINERALS / MINING CLAIMS-ACCOUNTS/UNADJUDICATED / MINING CLAIM MONEY RECEIVED (455)	POL 2000(14)	- n/a -	\$70.00
<b>TOTAL:</b>					<b>\$70.00</b>

PAYMENT INFORMATION			
1	AMOUNT:	\$70.00	POSTMARKED: N/A
	TYPE:	CREDIT CARD	RECEIVED: 08/21/2000
	NAME:	BROWN, KELLY 10502 CHERRY TREE LN. SUN CITY AZ 85373	
	CARD NO:	XXXXXXXXXXXX2786	AUTH CODE: 021623
	NAME ON CARD:	BROWN/KELLY R	
	EXPIRES:	05/31/2002	
	SIGNATURE:		

REMARKS

CASE SERIAL NUMBER INFORMATION		
TRNS #	LINE #	CASES
185897	1	AMC266964

This receipt was generated by the automated BLM Collections and Billings System and is a paper representation of a portion of the official electronic record contained therein.

MAINTENANCE FEE PAYMENT WAIVER CERTIFICATION

This small miner waiver is filed to hold the claims/sites listed below for the assessment year beginning at noon on the first September 1 following the official filing of this form with BLM.

The undersigned owner(s) of the mining claims/sites listed below hereby certify under penalty of 18 U.S.C. 1001 and 43 U.S.C. 1212 that:

I/We control, or will control, ten or fewer mining claims/sites located and maintained on Federal land in the United States of America on the August 31 that is one day before the beginning of the assessment year indicated in line one above.

I/We have/will performed/performed assessment work upon the claims listed below for the current assessment year as of the August 31 indicated in line three above. This work meets the requirements of the General Mining Law of 1872, as amended; the Act of August 10, 1993; and the regulations at 43 CFR 3833 and 3850. Such work will be described on our affidavit of labor. Listing a site on this form constitutes a filing of a Notice of Intention to Hold for that site. I enclose a \$5.00 per site service charge (recording fee) for each site listed.

Please check this box if the following statement applies to you.

I/We relinquish my/our claims and/or sites not listed below.

The mining claims and sites for which the above waiver from payment of the maintenance fees is made are: SEC 35-8-3W

CLAIM NAME	BLM RECORDATION SERIAL NUMBER
1. DONKEY	266 964
2. DONKEY	266 965
3. DONKEY	266 966
4. DONKEY	268 020
5. DONKEY	268 021
6. DONKEY	268 022
7. DONKEY	277 387
8. DONKEY	277 388
9.	
10.	

All owner(s) of the above mining claims and sites are filing for this waiver.

I/We understand and acknowledge that pursuant to 43 U.S.C. 1212 and 18 U.S.C. 1001, the filing of a false, fictitious, or fraudulent document with the Bureau of Land Management may result in a fine of up to \$10,000, a prison term not to exceed five years, or both.

KELLY R BROWN Kelly R Brown  
(Owner's Name - Please Print) (Owner's Signature)

10502 CHERRY TREE LN SUN CITY AZ 85373  
(Street or P.O. Box) (City) (State) (Zip Code)

BEVERLY M BROWN Beverly M. Brown  
(Owner's Name - Please Print) (Owner's Signature)

10502 CHERRY TREE LN SUN CITY AZ 85373  
(Street or P.O. Box) (City) (State) (Zip Code)

PHOENIX, ARIZONA

(Owner's Name - Please Print) 12 JUL 29 1999 (Owner's Signature)

(Street or P.O. Box) BLM AZ STATE OFFICE (City) (State) (Zip Code)

(Owner's Name - Please Print) (Owner's Signature)

(Street or P.O. Box) (City) (State) (Zip Code)

RECEIVED  
ENTERED IN COMPUTER

350492

266964

268020

277387

Return Document to:

KELLY R BROWN  
10502 CHERRY TREE LN  
SUN CITY AZ 85373

For BLM Use Only

AZ-3850-1 (July 1992)

2 x \$5.00 = \$10.00
TER

Telephone # ( )

CHECK ONE

AFFIDAVIT OF PERFORMANCE OF ANNUAL WORK

Also fill in ITEMS 1 through 9 and the reverse side of this document.

NOTICE OF INTENTION TO HOLD

I intend to hold the claim(s) /site(s) listed on the reverse side of this document for the calendar year 19\_\_\_. Also fill in ITEMS 1 through 4 and ITEM 9.

NOTICES OF INTENTION TO HOLD ARE FOR MILL SITES AND TUNNEL SITES OR FOR MINING CLAIMS WHEN ASSESSMENT WORK HAS NOT BEEN DONE, REGARDLESS OF WHETHER THE ANNUAL ASSESSMENT HAS BEEN SUSPENDED, DEFERRED, OR NOT YET ACCRUED. THE FILING OF A NOTICE OF INTENTION TO HOLD SHALL NOT RELIEVE THE OWNER OF COMPLYING WITH FEDERAL AND STATE LAWS PERTAINING TO THE PERFORMANCE OF ANNUAL ASSESSMENT WORK. NOTICES OF INTENTION TO HOLD FOR MILL SITES OR TUNNEL SITES NEED NOT BE COUNTY RECORDED. FOR MINING CLAIMS THE FORM FILED WITH BLM MUST BE IDENTICAL TO THE ONE THAT WAS OR WILL BE FILED WITH THE COUNTY.

Evidence of Annual Assessment Work or a Notice of Intention to Hold must be filed each calendar year following the calendar year in which the Claim/site was located.

ALL CLAIMS LISTED ON A SINGLE AFFIDAVIT MUST BE CONTIGUOUS.

1. State of Arizona, County of \_\_\_\_\_ ss:  
2. I, (Name) KELLY R BROWN  
3. Reside at (Address) 10502 CHERRY TREE LN  
SUN CITY AZ County MARICOPA State AZ Zip 85373

being duly sworn, deposes and says that he/she is a citizen of the United States, more than eighteen years of age, that all of the facts set forth in this affidavit/notice, subject to the provisions and penalties of 18 USC 1001 pertaining to the filing of false, fictitious, or fraudulent statements with the United States, are true and correct according to the best of my knowledge, information and belief.

4. Owner's Name and Address (If not shown in items 1-3 above) CHECK HERE IF THIS IS A CHANGE OF ADDRESS   
DAVID R KENZENBAW 4001 W DALLAS PHX, AZ 85029  
CALEB COMPTON

5. That I am personally acquainted with the mining claim(s). The work and improvements were made by and at the expense of the owner(s) of said claim(s). Said contiguous group of claims, listed on the reverse side of this document, are situated in the Blue Tank Mining District, MARICOPA County, Arizona

6. That between the dates starting at 12 o'clock noon on September 1, 19 98 and ending at 12 o'clock noon on September 1, 19 99 at least \$ 300.00 dollars worth of work and improvements were done and performed upon said claim(s) or upon one or more of a contiguous group of claims for the benefit of all, or wholly or partly outside of a contiguous group of claims for the benefit of all, not including the location work.

7. That the following persons were employed to perform the work and improvements described herein: KELLY BROWN  
DAVID KENZENBAW CALEB COMPTON

8. That the work and improvements performed were: Remove Bush Fix Washout


9. Dated 8 NOV 1999 Signature Kelly R Brown

SUBSCRIBED AND SWORN TO before me, a Notary Public, this 8 day of November 19 99

by Kelly R. Brown

Notary Public Laurette Norvell

MY COMMISSION EXPIRES Dec 30, 2001



This form is for the purpose of complying with the laws of the United States Department of the Interior, Bureau of Land Management and the State of Arizona pertaining to assessment work and/or a notice of intention to hold. 30 USC 28, 43 CFR 3833.2, ARS 27-208. Subject to Paperwork Reduction Act and Privacy Act statements available at the BLM AZ State Office. The form is not copyrighted. It may be reproduced without restriction.

8111 V 8-AON 6661

RECEIVED BLM AZ STATE OFFICE

ENTERED INTO COMPUTER 11/19/99

If the claims/sites have consecutive BLM #'s and are in the same Township, Range and Section(s) they may be listed as follows:

SAMPLE 1-10      A MC 19640-49      Dk/Pg # 1025/1-10 (or)      4N      20W 36  
 RECORDING # 9106173-82

CLAIM/SITE NAME	SERIAL NUMBER	Dk/Pg or Recording # of ORIGINAL LOCATION NOTICEI	TWN SHP	RNG	SEC(S)
1. BEAVER	A MC 350492	SEPT 1 1998	7N	RW	22
2. BEAVER	A MC 350493	8 1 1998	7N	RW	22
3.	A MC				
4.	A MC				
5.	A MC				
6.	A MC				
7.	A MC				
8.	A MC				
9.	A MC				
10.	A MC				
11.	A MC				
12.	A MC				
13.	A MC				
14.	A MC				
15.	A MC				
16.	A MC				
17.	A MC				
18.	A MC				
19.	A MC				
20.	A MC				
21.	A MC				
22.	A MC				
23.	A MC				
24.	A MC				
25.	A MC				
26.	A MC				
27.	A MC				
28.	A MC				
29.	A MC				
30.	A MC				

**FILE WITH: BUREAU OF LAND MANAGEMENT, 222 NORTH CENTRAL AVENUE,  
 PHOENIX, AZ 85004-2203 and the respective county recorder, ON OR BEFORE  
 DECEMBER 30th (NOT THE 31st), BLM REQUIRES A \$5.00 NONREFUNDABLE  
 SERVICE CHARGE FOR EACH MINING CLAIM, MILL SITE OR TUNNEL SITE.  
 ANNUAL FILLINGS THAT ARE NOT ACCOMPANIED BY PROPER SERVICE  
 CHARGES WILL BE RETURNED WITHOUT FURTHER ACTION BY BLM.**

AND WHEN RECEIVED MAIL TO

NAME: KELLY R. BROWN  
ADDRESS: 10502 CHERRY TREE LN  
CITY & STATE: SUN CITY AZ  
85373

(SPACE ABOVE THIS LINE FOR RECORDER'S USE)

8 claims x 5.00 = 40.00

### ASSESSMENT WORK NOTICE

BLM Serial No. 266964 266965 266966-268020  
268021 268022 277387 277388

Certain labor and/or improvements required by law were performed or made on or for the benefit of the following mining claim(s), (which) together comprise a group of contiguous claims) located in County of YAVAPAI California, in the mining assessment work year ending September 1, 1999, as follows:

Name of Claim(s) (in full)	Sec. / Twp. / Rge.
<u>DONKEY</u>	<u>35, 8N, 3W</u>
<u>THRU 8</u>	<u>35, 8N, 3W</u>
<u>DONKEY</u>	<u>35, 8N, 3W</u>

County Recordation Original Location	Page	County Recordation Original Location	Page
Book <u>1907</u>	Page <u>005</u>	Book <u>1924</u>	Page <u>654</u>
Book <u>1907</u>	Page <u>007</u>	Book <u>1924</u>	Page <u>658</u>
Book <u>1907</u>	Page <u>609</u>	Book <u>1996</u>	Page <u>213</u>
Book <u>1924</u>	Page <u>656</u>	Book <u>1996</u>	Page <u>215</u>

LABOR AND IMPROVEMENTS. Specify (for example, state depth of shaft sunk; feet of tunnel, drift adit or crosscut driven; size of exploration cut of trench, or refer to separate document, filed as required by PL876, describing geological, geochemical or geophysical survey). Give value for each item and date on which, or periods of time within which the same was performed or made, and total value.

REWORKS ROAD ACROSS CLAIMS  
CAT RENTALS  
7315 N 67 AVE  
GLENDALE AZ

The total fair and reasonable value thereof was \$1,500 and the amount and value thereof on or for the benefit of each claim was \$100 or more. The name and address of the person who performed the labor or made the improvements, as known to the, was:

Name: KELLY R BROWN  
DAVID KINZENBAW

The owner(s) of the mining claim(s) is (are):  
Name: KELLY R BROWN  
BEVERLY M BROWN WIFE

RECEIVED  
BLM AT STATE OFFICE  
PIPIEN, ARIZONA  
NOV 8 11:11 AM '99  
4001 W Dakota Phoenix AZ 8502  
PHO 602 692 7796

Current Mailing and Residence Address:  
10502 CHERRY TREE LN  
SUN CITY AZ 85373  
SAME

All monuments required by law to have been erected, and all notices required by law have been posted, on each claim or copies of such notices were in place on the claim on (date) 1984, also on that date each corner monument bore or contained marking sufficient to designate the corner of the mining claim to which it pertained and the name of the claim.

The above listed claim(s) is (are) held and claimed by the owner(s) or the undersigned (if he is entitled to possession thereof) for the valuable mineral contained therein.

I hereby certify under the penalty of perjury that the foregoing is true and correct.  
KELLY R BROWN Kelly Brown

WITNESS my hand this 7 day of NOV 1999

ENTERED INTO COMPUTER  
STATE OF CALIFORNIA }  
ARIZONA }  
COUNTY OF MARICOPA }  
On this 8 day of November in the year 1999, before me, the undersigned, a Notary Public in and for said State, personally appeared KELLY R. BROWN personally known to me (or proved to me on the basis of satisfactory evidence) to be the person, whose name subscribed to the within instrument, and acknowledged to me that he executed it.

WITNESS my hand and official seal.  
Laurette Norvell  
LAURETTE NORVELL  
NOTARY PUBLIC - ARIZONA  
MARICOPA COUNTY  
My Comm. Expires Dec. 30, 2001

United States Department of the Interior  
 Bureau of Land Management  
 BUSINESS & SUPPORT SVCS DIV  
 222 N CENTRAL AVE  
 PHOENIX, AZ 85004 -2203  
 Phone: (602) 417-9200

Receipt	
No:	28428

Transaction #: 31277  
 Date of Transaction: 11/08/1999  
 Commodity: LOCATABLE MINERALS Subject: MINING CLAIMS

**CUSTOMER:** KELLY BROWN  
 10502 CHERRY TREE LANE  
 SUN CITY, AZ 85373

LINE #	QTY	ACTION / PRODUCT	REMARKS	UNIT PRICE	TOTAL
1	10	PROOF OF LABOR/ASSESSMENT \$5 (1930)		\$5.00	\$50.00
<b>TOTAL:</b>					<b>\$50.00</b>

**PAYMENT INFORMATION**


1	<b>AMOUNT:</b>	\$50.00	<b>POSTMARKED:</b>	N/A
	<b>TYPE:</b>	CREDIT CARD	<b>RECEIVED:</b>	11/08/1999
	<b>NAME:</b>	BROWN, KELLY 10502 CHERRY TREE LANE SUN CITY AZ 85373		
	<b>CARD NO:</b>		<b>AUTH CODE:</b>	008345
	<b>NAME ON CARD:</b>	BROWN/KELLY R		
	<b>EXPIRES:</b>	05/31/2002		
	<b>SIGNATURE:</b>	<i>Kelly R Brown</i>		

**REMARKS**

**CASE SERIAL NUMBER INFORMATION**

TRNS #	LINE #	CASES
31277	1	266965 , 266966 , 268020 , 268021 , 268022 , 277387 , 277388 , 350492 , 350493 , AMC266964

This receipt was generated by the automated BLM Collections and Billings System and is a paper representation of a portion of the official electronic record contained therein.



MAINTENANCE FEE PAYMENT WAIVER CERTIFICATION

972 0057

This small miner waiver is filed to hold the claims/sites listed below for the assessment year beginning at noon on the first September 1 following the official filing of this form with BLM.

The undersigned owner(s) of the mining claims/sites listed below hereby certify under penalty of 18 U.S.C. 1001 and 43 U.S.C. 1212 that: **119**

I/We control, or will control, ten or fewer mining claims/sites located and maintained on Federal land in the United States of America on the August 31 that is one day before the beginning of the assessment year indicated in line one above.

I/We have/will performed/perform assessment work upon the claims listed below for the current assessment year as of the August 31 indicated in line three above. This work meets the requirements of the General Mining Law of 1872, as amended; the Act of August 10, 1993; and the regulations at 43 CFR 3833 and 3850. Such work will be described on our affidavit of labor. Listing a site on this form constitutes a filing of a Notice of Intention to Hold for that site. I enclose a \$5.00 per site service charge (recording fee) for each site listed.

Please check this box if the following statement applies to you.

I/We relinquish my/our claims and/or sites not listed below.

266 964 277 387  
268 020

SEC 35-8-3W

The mining claims and sites for which the above waiver from payment of the maintenance fees is made are:

	CLAIM NAME	BLM RECORDATION SERIAL NUMBER
1.	DONKEY #1	266 964
2.	DONKEY #2	266 965
3.	DONKEY #3	266 966
4.	DONKEY #4	268 020
5.	DONKEY #5	268 021
6.	DONKEY #6	268 022
7.	DONKEY #7	277 387
8.	DONKEY #8	277 388
9.	please use correct claim	
10.	name	

All owner(s) of the above mining claims and sites are filing for this waiver.

I/We understand and acknowledge that pursuant to 43 U.S.C. 1212 and 18 U.S.C. 1001, the filing of a false, fictitious, or fraudulent document with the Bureau of Land Management may result in a fine of up to \$10,000, a prison term not to exceed five years, or both.

KELLY R BROWN Kelly R Brown  
 (Owner's Name - Please Print) (Owner's Signature)  
10502 CHERRY TREE LN SUN CITY AZ 85373  
 (Street or P.O. Box) (City) (State) (Zip Code)

BEVERLY M BROWN Beverly M. Brown  
 (Owner's Name - Please Print) (Owner's Signature)  
10502 CHERRY TREE LN SUN CITY AZ 85373  
 (Street or P.O. Box) (City) (State) (Zip Code)

PHOENIX, ARIZONA

\_\_\_\_\_  
 (Owner's Name - Please Print) 1999 JUL 29 11:12 (Owner's Signature)

\_\_\_\_\_  
 (Street or P.O. Box) BLM AZ STATE OFFICE (City) (State) (Zip Code)

\_\_\_\_\_  
 (Owner's Name - Please Print) 10/25/99 (Owner's Signature)

\_\_\_\_\_  
 (Street or P.O. Box) ENTERED INTO COMPUTER (City) (State) (Zip Code)

RECEIVED  
10/25/99  
ENTERED INTO COMPUTER

10/21/99

(Owner's Name - Please Print)

(Owner's Signature)

(Street or P.O. Box)

(City)

(State)

(Zip Code)

(Owner's Name - Please Print)

(Owner's Signature)

(Street or P.O. Box)

(City)

(State)

(Zip Code)

(Owner's Name - Please Print)

(Owner's Signature)

(Street or P.O. Box)

(City)

(State)

(Zip Code)

(Owner's Name - Please Print)

(Owner's Signature)

(Street or P.O. Box)

(City)

(State)

(Zip Code)

### INSTRUCTIONS

1. This certification of waiver from payment of maintenance fees is made under the regulations at 43 CFR 3833 and 3850.
2. This waiver **must** be filed in advance of the assessment year for which a waiver is sought, but in no event be filed later than the August 31st preceding the assessment year for which the waiver is sought.
3. You **must** still record your affidavit of assessment work for claims listed and/or Notices of Intention to Hold for any sites listed with the BLM by each December 30th, and the local recording office under State law, as in the past.
4. A \$5.00 service charge (recording fee) is required for all sites listed, otherwise a separate notice of intent to hold **must** be filed by December 30.
5. This waiver **must** be filed in the BLM State Office where the mining claims are recorded.
6. If the claims and sites are located in more than one State, a separate waiver form **must** be filed in each State in which they are held. The total number of claims and sites listed on separate waiver forms cannot exceed ten.
7. All claim names and Bureau of Land Management (BLM) serial numbers **must** be listed for all mining claims and sites for which a waiver is sought.
8. All owners and their addresses **must** be listed.
9. This waiver form **must** be signed by all of the owners or their designated agent. If an agent is designated, a statement appointing the agent, signed by all of the owners, **must** be submitted with this certification, if a designation of agent is not currently on file with the BLM State office where your claims and sites are recorded.
10. Mining claims and sites held by a husband and wife, either jointly or individually, or their children under the age of discretion, shall be counted towards the 10 claim limit. Mining claims and sites held in co-ownership, or by an association of locators, by a partnership, or by a corporation shall be counted towards the 10 claim limit for claimants that have an interest in these entities.
11. Failure to pay the maintenance fee or meet the requirements for waiver from payment of the maintenance fee by any August 31st deadline for the following assessment year shall cause the mining claims and sites to be declared null and void.

### NOTICE/BURDEN HOURS STATEMENT

The Privacy Act of 1974 and the regulation in 43 CFR 2.48(d) provide that you be furnished the following information in connection with the information required by this certification of exemption from rental fees form.

**AUTHORITY:** 30 U.S.C. 28-28k; 43 U.S.C. 1201, 1740, and 1744; 43 CFR 3833 and 3850.

**PRINCIPLE PURPOSE:** This information is to be used to verify that the owner(s) of a mining claim has complied with the Act of August 10, 1993 (107 Stat. 312), and is entitled to perform assessment work in lieu of paying the maintenance fee for the mining claims listed on this form.

**ROUTINE USE:** (1) Adjudication of the claimant(s) certification of waiver from paying the maintenance fee otherwise required by the Act of August 10, 1993 (107 Stat. 312). (2) Disclosure may be made to appropriate Federal agencies when location is made within the agency's geographic area of responsibility. (3) Information from the record and/or the record will be transferred to the appropriate Federal, State, or local agency, or a member of the public in response to a specific request for pertinent information. (4) Information may also be provided to the Department of Justice or in a proceeding before a court or adjudicative body; or to Federal, State, local or foreign agencies when needed for enforcement of civil or criminal codes or applicable regulations concerning title rights upon the public land.

**EFFECT OF NOT PROVIDING INFORMATION:** Disclosure of this information is required by the Act of August 10, 1993 (107 Stat. 312) and 43 CFR 3833 for those owner(s) wishing to take the small miners waiver allowed under 43 CFR 3833 and 3850. Failure to supply the information required in this form to support the owner(s) certification of waiver from payment of the otherwise required maintenance fees will result in the waiver being disallowed and the mining claims declared null and void by the Bureau of Land Management (BLM).

The Paperwork Reduction Act of 1980 (44 U.S.C. 3501, et seq.) requires us to tell you that:

This information is being collected to allow the BLM to determine if you qualify for a waiver from the payment of \$100 per mining claim maintenance fee established by the Act of August 10, 1993 (107 Stat. 312) and the implementing regulations at 43 CFR 3833 and 3850. A response to this request is required in accordance with the statute (107 Stat. 312) to retain your benefit.

Public reporting burden for this form is estimated to average 8 minutes per response, including time to review instructions, gathering and maintaining data, and completing and reviewing the form. Direct comments regarding this burden estimate, or any other aspect of this form, to the Department of the Interior, Bureau of Land Management, Information Collection Clearance Officer (DW-101) Denver Federal Center, Building 40, P.O. Box 25047, Denver, CO 80225-0047 and the Office of Management and Budget, Paperwork Reduction Project (1004-0114), Washington, D.C. 20503.

BLM would like you to know that you do not have to respond to this, or any other, Federal agency-sponsored information collection unless it displays a currently valid OMB control number.

FOR OFFICIAL USE ONLY

113



AND WHEN RECORDED MAIL TO

NAME KELLY R BROWN  
STREET ADDRESS 10502 CHERRY TREE LN  
CITY & STATE SUN CITY AZ  
85373

8x5=40

RECEIVED  
B.L.M. AZ STATE OFFICE

1998 SEP -9 A 1:20

(SPACE ABOVE THIS LINE FOR RECORDER'S USE)

PHOENIX, ARIZONA

266964  
268020  
277387

### ASSESSMENT WORK NOTICE

BLM Serial No. 266 964 266 965 266 966 268020-268021  
277387 277388  
268022

Certain labor and/or improvements required by law were performed or made on or for the benefit of the following mining claim(s), (which together comprise a group of contiguous claims) located in County of YAVAPAI

California, in the mining assessment work year ending September 1, 1998, as follows:

Name of Claim(s) (in full)	Sec.	Twp.	Rge.
<u>DONKEY</u>	<u>35</u>	<u>8<sup>n</sup></u>	<u>3<sup>W</sup></u>
<u>ITARU 8</u>	<u>35</u>	<u>8<sup>n</sup></u>	<u>3<sup>W</sup></u>
<u>DONKEY</u>	<u>35</u>	<u>8<sup>n</sup></u>	<u>3<sup>W</sup></u>

County Recordation Original Location	Page	County Recordation Original Location	Page
Book <u>1907</u>	Page <u>005</u>	Book <u>1924</u>	Page <u>654</u>
Book <u>1907</u>	Page <u>007</u>	Book <u>1924</u>	Page <u>658</u>
Book <u>1907</u>	Page <u>009</u>	Book <u>1996</u>	Page <u>213</u>
Book <u>1924</u>	Page <u>656</u>	Book <u>1996</u>	Page <u>215</u>

SEC 35  
8<sup>n</sup>  
R 3<sup>W</sup>

LABOR AND IMPROVEMENTS. Specify (for example, state depth of shaft sunk; feet of tunnel, drift adit or crosscut driven; size of exploration cut of trench; or refer to separate document, filed as required by PL876, describing geological, geochemical or geophysical survey). Give value for each item and date on which, or periods of time within which the same was performed or made, and total value.

RENTED DOZER WORK ROAD ACCESS CLAIMS

PERFORMANCE RENTAL

UPGRADE MILL SITE  
DONE WORK ON TUNNEL SITE

The total fair and reasonable value thereof was \$2,000 and the amount and value thereof on or for the benefit of each claim was \$100 or more. The name and address of the person who performed the labor or made the improvements, as known to me, was:

Name  
KELLY BROWN  
SEO BARNES  
DAVID KINZEBAW 602 942 6570

Current Mailing and Residence Address  
SHANE  
18841<sup>th</sup> 43<sup>rd</sup> CIRCLE  
GLENDALE AZ 85308  
PHO 602 5160291

The owner(s) of the mining claim(s) is (are):

Name  
KELLY R BROWN  
BEVERLY BROWN

Current Mailing and Residence Address  
10502 CHERRY TREE LN  
85373

All monuments required by law to have been erected, and all notices required by law have been posted, on each claim or copies of such notices were in place on the claim on (date) 4-7-87, also on that date each corner monument bore or contained marking sufficient to designate the corner of the mining claim to which it pertained and the name of the claim:

The above listed claim(s) is (are) held and claimed by the owner(s) or the undersigned (if he is entitled to possession thereof) for the valuable mineral contained therein.

I hereby certify under the penalty of perjury that the foregoing is true and correct.

WITNESS my hand this 8<sup>th</sup> day of September, 1998

VERIFIED  
SEP 18 1998

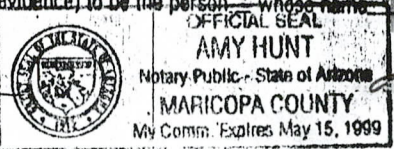
Kelly R Brown

STATE OF CALIFORNIA  
ARIZONA  
COUNTY OF Maricopa

On this 8<sup>th</sup> day of September, in the year 1998, before me, the undersigned, a Notary Public in and for said State, personally appeared Kelly R Brown

personally known to me (or proved to me on the basis of satisfactory evidence) to be the person whose name is subscribed to the within instrument and acknowledged to me that he executed it.

WITNESS my hand and official seal: Amy Hunt



ENTERED IN COMPUTER

9/14/98

UNITED STATES  
DEPARTMENT OF THE INTERIOR  
BUREAU OF LAND MANAGEMENT

RECEIPT AND ACCOUNTING ADVICE

NO. 2443443

04

Subject: ST/AZ 09/09/98  
Applicant: AFFIDAVITS OF ASSESSMENT WORK (8) 2 3 12 40.00 ✓

KELLY R BROWN  
10502 CHERRY TREE LANE  
SUN CITY, AZ 85373

Remitter:

KELLY R BROWN  
10502 CHERRY TREE LANE  
SUN CITY, AZ 85373

Assignor:

LEASE MANAGEMENT DATA  NEW  UPDATE  PAYMENT

ORIGINAL SERIAL NO.	ASG.	TYPE	ST.	CTY.	FUND SYMBOL	ACRES/UNITS	RATE
AMC 206964, ETAL							

AMOUNT	ANV. DATE	EXP. DATE	BILL CYC.	S/C	DISTRICT	NEXT BILL	MISC. DATA	U of M	ACTUAL UNITS

ASSIGNMENT SERIAL NO.	ASG.	TYPE	ST.	CTY.	FUND SYMBOL	ACRES/UNITS	RATE

AMOUNT	ANV. DATE	EXP. DATE	BILL CYC.	S/C	DISTRICT	NEXT BILL	MISC. DATA	U of M	ACTUAL UNITS

APPLY REMITTANCE

ACTION	FUND SYMBOL	CTY.	AMOUNT
FILING FEE			
RENTAL			
UNEARNED			
REFUND			
TOTAL			
AMOUNT DUE			

Remarks:

BY:

DATE:

Lease in Escrow?  
 KGS? Of Interest?  
 Auto Escalates? Operating Rights?  
 Auto Renew? Operator  
Bond Filed?

FOR MMS USE ONLY

BILLEE	FOREST REFUGE
NUMBER	
OCS SECTION	
CODE	

266964  
268020  
277387

972-0057  
FORM APPROVED  
OMB NO. 1004-0114  
Expires: March 31, 1997

175

MAINTENANCE FEE PAYMENT WAIVER CERTIFICATION

This small miner waiver is filed to hold the claims/sites listed below for the assessment year beginning at noon on the first September 1 following the official filing of this form with BLM.

The undersigned owner(s) of the mining claims/sites listed below hereby certify under penalty of 18 U.S.C. 1001 and 43 U.S.C. 1212 that:

I/We control, or will control, ten or fewer mining claims/sites located and maintained on Federal land in the United States of America on the August 31 that is one day before the beginning of the assessment year indicated in line one above.

I/We have/will performed/perform assessment work upon the claims listed below for the current assessment year as of the August 31 indicated in line three above. This work meets the requirements of the General Mining Law of 1872, as amended; the Act of August 10, 1993; and the regulations at 43 CFR 3833 and 3850. Such work will be described on our affidavit of labor.

The mining claims and sites for which the above waiver from payment of the maintenance fees is made are: SEC 35-8-3W

CLAIM NAME	BLM RECORDATION SERIAL NUMBER
1. DONKEY # 1	266 964
2. DONKEY # 2	266 965
3. DONKEY # 3	266 966
4. DONKEY # 4	268 020
5. DONKEY # 5	268 021
6. DONKEY # 6	268 022
7. DONKEY # 7	277 387
8. DONKEY # 8	277 388
9.	
10.	

All owner(s) of the above mining claims and sites are filing for this waiver.

I/We understand and acknowledge that pursuant to 43 U.S.C. 1212 and 18 U.S.C. 1001, the filing of a false, fictitious, or fraudulent document with the Bureau of Land Management may result in a fine of up to \$10,000, a prison term not to exceed five years, or both.

KELL R BROWN Kelly R Brown  
(Owner's Name - Please Print) (Owner's Signature)

10502 CHERRY TREE LN, SUN CITY AZ 10502 CHERRY TREE LN  
(Street or P.O. Box) 85373 (City) AZ (State) (Zip Code)

Beverly M. Brown Beverly M. Brown  
(Owner's Name - Please Print) (Owner's Signature)

10502 Cherry Tree Ln, Sun City AZ Sun City AZ 85373  
(Street or P.O. Box) 85373 (City) AZ (State) (Zip Code)

(Owner's Name - Please Print)

(Owner's Signature)

(Street or P.O. Box)

(City)

(State)

(Zip Code)

(Owner's Name - Please Print)

(Owner's Signature)

(Street or P.O. Box)

(State)

(Zip Code)

(Continued on reverse)

ENTERED IN COMPUTER

20M. 8/13/98

VERIFIED

AUG 14 1998

\_\_\_\_\_  
 (Owner's Name - Please Print)

\_\_\_\_\_  
 (Street or P.O. Box)

\_\_\_\_\_  
 (Owner's Name - Please Print)

\_\_\_\_\_  
 (Street or P.O. Box)

\_\_\_\_\_  
 (Owner's Name - Please Print)

\_\_\_\_\_  
 (Street or P.O. Box)

\_\_\_\_\_  
 (Owner's Name - Please Print)

\_\_\_\_\_  
 (Street or P.O. Box)

\_\_\_\_\_  
 (Owner's Signature)

\_\_\_\_\_  
 (City) (State) (Zip Code)

\_\_\_\_\_  
 (Owner's Signature)

\_\_\_\_\_  
 (City) (State) (Zip Code)

\_\_\_\_\_  
 (Owner's Signature)

\_\_\_\_\_  
 (City) (State) (Zip Code)

\_\_\_\_\_  
 (Owner's Signature)

\_\_\_\_\_  
 (City) (State) (Zip Code)

**INSTRUCTIONS**

1. This certification of waiver from payment of maintenance fees is made under the provisions of the Act of August 10, 1993 (107 Stat. 312 [1993]), and §1744 of Title 43 and §28-28k of Title 30 of the United States Code; and the regulations thereunder (43 CFR 3833 and 3850).
2. This waiver must be filed in advance of the assessment year for which a waiver is sought, but in no event be filed later than the August 31st preceding the assessment year for which the waiver is sought.
3. You must still record your affidavit of assessment work for claims listed and/or Notices of Intention to Hold for any sites listed with the BLM by each December 30th, and the local recording office under State law, as in the past.
4. This waiver must be filed in the BLM State Office where the mining claims are recorded.
5. If the claims and sites are located in more than one State, a separate waiver form must be filed in each State in which they are held. The total number of claims and sites listed on separate waiver forms cannot exceed ten.
6. All claim names and Bureau of Land Management (BLM) serial numbers must be listed for all mining claims and sites for which a waiver is sought.
7. All owners and their addresses must be listed.
8. This waiver form must be signed by all of the owners or their designated agent. If an agent is designated, a statement appointing the agent, must be submitted with this certification, if a designation of agent is not currently on file with the BLM State office where your claims and sites are recorded.
9. Mining claims and sites held by a husband and wife, either jointly or individually, or their children under the age of discretion, shall be counted towards the 10 claim limit. Mining claims and sites held in co-ownership, or by an association of locators, by a partnership, or by a corporation shall be counted towards the 10 claim limit for claimants that have an interest in these entities.
10. Failure to pay the maintenance fee or meet the requirements for waiver from payment of the maintenance fee by any August 31st deadline for the following assessment year shall cause the mining claims and sites to be declared null and void.

**NOTICE**

The Privacy Act of 1974 and the regulation in 43 CFR 2.48(d) provide that you be furnished the following information in connection with the information required by this certification of exemption from rental fees form.

**AUTHORITY:** 30 U.S.C. 28-28e; 43 U.S.C. 1701, 1740, and 1744; and the Act of August 10, 1993 (107 Stat. 312); 43 CFR 3833 and 3850.

**PRINCIPLE PURPOSE:** This information is to be used to verify that the owner(s) of a mining claim has complied with the Act of August 10, 1993 (107 Stat. 312), and is entitled to perform assessment work in lieu of paying the maintenance fee for the mining claims listed on this form.

**ROUTINE USE:** (1) Adjudication of the claimant(s) certification of waiver from paying the maintenance fee otherwise required by the Act of August 10, 1993 (107 Stat. 312). (2) Disclosure may be made to appropriate Federal agencies when location is made within the agency's geographic area of responsibility. (3) Information from the record and/or the record will be transferred to the appropriate Federal, State, or local agency, or a member of the public in response to a specific request for pertinent information. (4) Information may also be provided to the

Department of Justice or in a proceeding before a court or adjudicative body; or to Federal, State, local or foreign agencies when needed for enforcement of civil or criminal codes or applicable regulations concerning title rights upon the public land.

**EFFECT OF NOT PROVIDING INFORMATION:** Disclosure of this information is required by the Act of August 10, 1993 (107 Stat. 312) and 43 CFR 3833 for those owner(s) wishing to take the small miners waiver allowed under 43 CFR 3833 and 3850. Failure to supply the information required in this form to support the owner(s) certification of waiver from payment of the otherwise required maintenance fees will result in the waiver being disallowed and the mining claims declared null and void by the Bureau of Land Management (BLM).

The Paperwork Reduction Act of 1980 (44 U.S.C. 3501, et seq.) requires us to tell you that:

This information is being collected to allow the BLM to determine if you qualify for a waiver from the payment of \$100 per mining claim maintenance fee established by the Act of August 10, 1993 (107 Stat. 312) and the implementing regulations at 43 CFR 3833 and 3850. A response to this request is required in accordance with the statute (107 Stat. 312) to retain your benefit.

**BURDEN HOURS STATEMENT**

Public reporting burden for this form is estimated to average 5 minutes per response, including time to review instructions, gathering and maintaining data, and completing and reviewing the form. Direct comments regarding this burden estimate, or any other aspect of this form, to the Department of the Interior, Bureau of Land Management, Information Collection Clearance Officer (871), 1849 C Street, N.W., Washington, D.C. 20240; and the Office of Management and Budget, Paperwork Reduction Project (1004-0114), Washington, D.C. 20503.

**FOR OFFICIAL USE ONLY**

28 8 50 AM '99

August 14, 1998


AMC 266964-266966  
AMC 268020-268022  
AMC 277387-277388

Mr. Kelly Brown:

Your check, No.1053 in the amount of \$40.00, is being returned because no fee is required for the Maintenance Fee Payment Waiver Certification.

A fee of \$5 per claim is required for the Affidavit of Performance of Annual Work (POL), due by December 30, 1998. If you wish to use this payment for the POL, please complete the attached form and return with the check.

If you need further assistance, please call Dorie Morrison at (602) 417-9355.



Dorie Morrison  
Land Law Examiner  
Bureau of Land Management  
222 N. Central Avenue  
Phoenix, AZ 85004

*8/14/98 Original given to Sharon to return check.  
Could not reach Mr Brown by phone @ 72-0057*

*DM*

MAINTENANCE FEE PAYMENT WAIVER CERTIFICATION

This small miner waiver is filed to hold the claims/sites listed below for the assessment year beginning at noon on the first September 1 following the official filing of this form with BLM.

The undersigned owner(s) of the mining claims/sites listed below hereby certify under penalty of 18 U.S.C. 1001 and 43 U.S.C. 1212 that:

I/We control, or will control, ten or fewer mining claims/sites located and maintained on Federal land in the United States of America on the August 31 that is one day before the beginning of the assessment year indicated in line one above.

I/We have/will performed/perform assessment work upon the claims listed below for the current assessment year as of the August 31 indicated in line three above. This work meets the requirements of the General Mining Law of 1872, as amended; the Act of August 10, 1993; and the regulations at 43 CFR 3833 and 3850. Such work will be described on our affidavit of labor.

(3 Leads) → 266964 → 268020  
→ 277387  
SEC 35-8-3 W

The mining claims and sites for which the above waiver from payment of the maintenance fees is made are:

CLAIM NAME	BLM RECORDATION SERIAL NUMBER
1. DONKEY # 1	266 964
2. DONKEY # 2	266 965
3. DONKEY # 3	266 966
4. DONKEY # 4	268 020
5. DONKEY # 5	268 021
6. DONKEY # 6	268 022
7. DONKEY # 7	277 387
8. DONKEY # 8	277 388
9.	
10.	

All owner(s) of the above mining claims and sites are filing for this waiver.

I/We understand and acknowledge that pursuant to 43 U.S.C. 1212 and 18 U.S.C. 1001, the filing of a false, fictitious, or fraudulent document with the Bureau of Land Management may result in a fine of up to \$10,000, a prison term not to exceed five years, or both.

KELLY R BROWN  
(Owner's Name - Please Print)  
10502 CHERRY TREE LN  
SUN CITY  
(Street or P.O. Box)

Kelly R Brown  
(Owner's Signature)  
10502 CHERRY TREE LN  
SUN CITY AZ 85373  
(City) (State) (Zip Code)

Beverly M. Brown  
(Owner's Name - Please Print)  
10502 Cherry Tree LN  
(Street or P.O. Box)

Beverly M. Brown  
(Owner's Signature)  
Sun City AZ 85373  
(City) (State) (Zip Code)

(Owner's Name - Please Print)

(Owner's Signature)

(Street or P.O. Box)

(City) (State) (Zip Code)

(Owner's Name - Please Print)

(Owner's Signature)

(Street or P.O. Box)

(City) (State) (Zip Code)

(Continued on reverse)

ENTERED IN COMPUTER  
7/17/97 MTT okmgj

\_\_\_\_\_  
(Owner's Name - Please Print)

\_\_\_\_\_  
(Street or P.O. Box)

---

\_\_\_\_\_  
(Owner's Name - Please Print)

\_\_\_\_\_  
(Street or P.O. Box)

---

\_\_\_\_\_  
(Owner's Name - Please Print)

\_\_\_\_\_  
(Street or P.O. Box)

---

\_\_\_\_\_  
(Owner's Name - Please Print)

\_\_\_\_\_  
(Street or P.O. Box)

\_\_\_\_\_  
(Owner's Signature)

\_\_\_\_\_  
(City)                      (State)                      (Zip Code)

---

\_\_\_\_\_  
(Owner's Signature)

\_\_\_\_\_  
(City)                      (State)                      (Zip Code)

---

\_\_\_\_\_  
(Owner's Signature)

\_\_\_\_\_  
(City)                      (State)                      (Zip Code)

---

\_\_\_\_\_  
(Owner's Signature)

\_\_\_\_\_  
(City)                      (State)                      (Zip Code)

**INSTRUCTIONS**

1. This certification of waiver from payment of maintenance fees is made under the provisions of the Act of August 10, 1993 (107 Stat. 312 [1993]), and §1744 of Title 43 and §28-28k of Title 30 of the United States Code; and the regulations thereunder (43 CFR 3833 and 3850).
2. This waiver must be filed in advance of the assessment year for which a waiver is sought, but in no event be filed later than the August 31st preceding the assessment year for which the waiver is sought.
3. You must still record your affidavit of assessment work for claims listed and/or Notices of Intention to Hold for any sites listed with the BLM by each December 30th, and the local recording office under State law, as in the past.
4. This waiver must be filed in the BLM State Office where the mining claims are recorded.
5. If the claims and sites are located in more than one State, a separate waiver form must be filed in each State in which they are held. The total number of claims and sites listed on separate waiver forms cannot exceed ten.
6. All claim names and Bureau of Land Management (BLM) serial numbers must be listed for all mining claims and sites for which a waiver is sought.
7. All owners and their addresses must be listed.
8. This waiver form must be signed by all of the owners or their designated agent. If an agent is designated, a statement appointing the agent, must be submitted with this certification, if a designation of agent is not currently on file with the BLM State office where your claims and sites are recorded.
9. Mining claims and sites held by a husband and wife, either jointly or individually, or their children under the age of discretion, shall be counted towards the 10 claim limit. Mining claims and sites held in co-ownership, or by an association of locators, by a partnership, or by a corporation shall be counted towards the 10 claim limit for claimants that have an interest in these entities.
10. Failure to pay the maintenance fee or meet the requirements for waiver from payment of the maintenance fee by any August 31st deadline for the following assessment year shall cause the mining claims and sites to be declared null and void.

**NOTICE**

The Privacy Act of 1974 and the regulation in 43 CFR 2.48(d) provide that you be furnished the following information in connection with the information required by this certification of exemption from rental fees form.

**AUTHORITY:** 30 U.S.C. 28-28e; 43 U.S.C. 1201, 1740, and 1744; and the Act of August 10, 1993 (107 Stat. 312); 43 CFR 3833 and 3850.

**PRINCIPLE PURPOSE:** This information is to be used to verify that the owner(s) of a mining claim has complied with the Act of August 10, 1993 (107 Stat. 312), and is entitled to perform assessment work in lieu of paying the maintenance fee for the mining claims listed on this form.

**ROUTINE USE:** (1) Adjudication of the claimant(s) certification of waiver from paying the maintenance fee otherwise required by the Act of August 10, 1993 (107 Stat. 312). (2) Disclosure may be made to appropriate Federal agencies when location is made within the agency's geographic area of responsibility. (3) Information from the record and/or the record will be transferred to the appropriate Federal, State, or local agency, or a member of the public in response to a specific request for pertinent information. (4) Information may also be provided to the

Department of Justice or in a proceeding before a court or adjudicative body; or to Federal, State, local or foreign agencies when needed for enforcement of civil or criminal codes or applicable regulations concerning title rights upon the public land.

**EFFECT OF NOT PROVIDING INFORMATION:** Disclosure of this information is required by the Act of August 10, 1993 (107 Stat. 312) and 43 CFR 3833 for those owner(s) wishing to take the small miners waiver allowed under 43 CFR 3833 and 3850. Failure to supply the information required in this form to support the owner(s) certification of waiver from payment of the otherwise required maintenance fees will result in the waiver being disallowed and the mining claims declared null and void by the Bureau of Land Management (BLM).

The Paperwork Reduction Act of 1980 (44 U.S.C. 3501, et seq.) requires us to tell you that:

This information is being collected to allow the BLM to determine if you qualify for a waiver from the payment of \$100 per mining claim maintenance fee established by the Act of August 10, 1993 (107 Stat. 312) and the implementing regulations at 43 CFR 3833 and 3850. A response to this request is required in accordance with the statute (107 Stat. 312) to retain your benefit.

**BURDEN HOURS STATEMENT**

Public reporting burden for this form is estimated to average 5 minutes per response, including time to review instructions, gathering and maintaining data, and completing and reviewing the form. Direct comments regarding this burden estimate, or any other aspect of this form, to the Department of the Interior, Bureau of Land Management, Information Collection Clearance Officer (871), 1849 C Street, N.W., Washington, D.C. 20240; and the Office of Management and Budget, Paperwork Reduction Project (1004-0114), Washington, D.C. 20503.

**FOR OFFICIAL USE ONLY**

PHOENIX, ARIZONA

JUL 15 11 37 AM '97

BLM AZ STATE OFFICE

RECEIVED

AND WHEN RECORDED MAIL TO

KELLY R. BROWN  
10502 CHERRY TREE LN  
SON, CITY AZ  
85373

266964  
268020  
277387  
SR

(SPACE ABOVE THIS LINE FOR RECORDER'S USE)

### ASSESSMENT WORK NOTICE

BLM Serial No. 266964 266-965-266966 268020-268021  
277387 277388 268022

Certain labor and/or improvements required by law were performed or made on or for the benefit of the following mining claim(s), (which) together comprise a group of contiguous claims) located in County of YAVAPAI California, in the mining assessment work year ending September 1, 1997, as follows:  
ARIZONA

Name of Claim(s) (in full)	Sec. / Twp. / Rge.	County Recordation Original Location	County Recordation Original Location
<u>DONKEY</u>	<u>35, 8, 3 W</u>	Book <u>1907</u> Page <u>005</u>	Book <u>1924</u> Page <u>654</u>
<u>LTRD 8</u>	<u>35, 8, 3 W</u>	Book <u>1907</u> Page <u>007</u>	Book <u>1924</u> Page <u>658</u>
<u>DONKEY</u>	<u>35, 8, 3 W</u>	Book <u>1907</u> Page <u>009</u>	Book <u>1996</u> Page <u>213</u>
		Book <u>1924</u> Page <u>656</u>	Book <u>1996</u> Page <u>215</u>

LABOR AND IMPROVEMENTS. Specify (for example, state depth of shaft sunk; feet of tunnel, drift adit or crosscut driven; size of exploration cut of trench, or refer to separate document, filed as required by PL876, describing geological, geochemical or geophysical survey). Give value for each item and date on which, or periods of time within which the same was performed or made, and total value.

DONE WORK ON TAIL CLEAN ACROSS CLAIMS  
UP GRADE ROADS  
OPEN TUNNEL SITE  
TEST ON CLAIMS

The total fair and reasonable value thereof was \$ 31,000 and the amount and value thereof on or for the benefit of each claim was \$100 or more. The name and address of the person who performed the labor or made the improvements, as known to me, was:

Name  
LEO BARNE

Current Mailing and Residence Address  
18841 N 43RD CIRCLE  
GLENDALE AZ  
85308

RECEIVED  
STATE OFFICE  
JUL 15 1997  
PHOENIX, ARIZONA  
Name(s) of the mining claim(s) is (are):  
Name  
Kelly R BROWN  
BEVERLY M BROWN

Current Mailing and Residence Address  
10502 CHERRY TREE LN  
SON, CITY AZ  
85373

All monuments required by law to have been erected, and all notices required by law have been posted, on each claim or copies of such notices were in place on the claim on (date) \_\_\_\_\_, also on that date each corner monument bore or contained marking sufficient to designate the corner of the mining claim to which it pertained and the name of the claim.

The above listed claim(s) is (are) held and claimed by the owner(s) or the undersigned (if he is entitled to possession thereof) for the valuable mineral contained therein.

I hereby certify under the penalty of perjury that the foregoing is true and correct. Kelly R Brown

WITNESS my hand this \_\_\_\_\_ day of \_\_\_\_\_ 1997  
Kelly R Brown

STATE OF CALIFORNIA }  
ARIZONA }  
COUNTY OF MARICOPA } SS.  
On this 15 day of July in the year 1997, before me, the undersigned, a Notary Public in and for said State, personally appeared Kelly Brown personally known to me (or proved to me on the basis of satisfactory evidence) to be the person whose name subscribed to the within instrument, and acknowledged to me that he executed it.

WITNESS my hand and official seal. My Commission Expires Jan. 19, 2000  
Mary Cox  
ENTERED IN COMPUTER  
7/17/97 MCH SR



UNITED STATES  
DEPARTMENT OF THE INTERIOR  
BUREAU OF LAND MANAGEMENT

RECEIPT AND ACCOUNTING ADVICE

NO. 2314978 04

TS/AZ

07/15/97

Subject: AFFIDIVANTS OF ASSESSMENT 1997 (8)

3 7 42

40.00

Applicant:

KELLY BROWN  
10502 CHERRY TREE LANE  
SUN CITY, AZ  
85373

CREDIT CARD

Remitter:

Assignor:

LEASE MANAGEMENT DATA  NEW  UPDATE  PAYMENT

ORIGINAL SERIAL NO.	ASG.	TYPE	ST.	CTY.	FUND SYMBOL	ACRES/UNITS	RATE
AMC266964 ET/AL							

AMOUNT	ANV. DATE	EXP. DATE	BILL CYC.	S/C	DISTRICT	NEXT BILL	MISC. DATA	U of M	ACTUAL UNITS

ASSIGNMENT SERIAL NO.	ASG.	TYPE	ST.	CTY.	FUND SYMBOL	ACRES/UNITS	RATE

AMOUNT	ANV. DATE	EXP. DATE	BILL CYC.	S/C	DISTRICT	NEXT BILL	MISC. DATA	U of M	ACTUAL UNITS

APPLY REMITTANCE

ACTION	FUND SYMBOL	CTY.	AMOUNT
FILING FEE			
RENTAL			
UNEARNED			
REFUND			
TOTAL			
AMOUNT DUE			

Remarks:

BY: \_\_\_\_\_ DATE: \_\_\_\_\_

Lease in Escrow?  
 KGS?  
 Auto Escalates?  
 Auto Renew?

Of Interest?  
 Operating Rights?  
 Operator  
 Bond Filed?

**FOR MMS USE ONLY**

BILLEE NUMBER	FOREST REFUGE
OCS SECTION CODE	

UNITED STATES  
DEPARTMENT OF THE INTERIOR  
BUREAU OF LAND MANAGEMENT

FORM APPROVED  
OMB NO. 1004-0114  
Expires: March 31, 1997

124

MAINTENANCE FEE PAYMENT WAIVER CERTIFICATION

This small miner waiver is filed to hold the claims/sites listed below for the assessment year beginning at noon on the first September 1 following the official filing of this form with BLM.

The undersigned owner(s) of the mining claims/sites listed below hereby certify under penalty of 18 U.S.C. 1001 and 43 U.S.C. 1212 that:

I/We control, or will control, ten or fewer mining claims/sites located and maintained on Federal land in the United States of America on the August 31 that is one day before the beginning of the assessment year indicated in line one above.

I/We have/will performed/perform assessment work upon the claims listed below for the current assessment year as of the August 31 indicated in line three above. This work meets the requirements of the General Mining Law of 1872, as amended; the Act of August 10, 1993; and the regulations at 43 CFR 3833 and 3850. Such work will be described on our affidavit of labor.

266964  
268020  
277387 Sr

The mining claims and sites for which the above waiver from payment of the maintenance fees is made are:

CLAIM NAME	BLM RECORDATION SERIAL NUMBER
1. DONKEY # 1	266 964
2. DONKEY # 2	266 965
3. DONKEY # 3	266 966
4. DONKEY # 4	268 020
5. DONKEY # 5	268 021
6. DONKEY # 6	268 022
7. DONKEY # 7	277 387
8. DONKEY # 8	277 388
9.	
10.	

All owner(s) of the above mining claims and sites are filing for this waiver.

I/We understand and acknowledge that pursuant to 43 U.S.C. 1212 and 18 U.S.C. 1001, the filing of a false, fictitious, or fraudulent document with the Bureau of Land Management may result in a fine of up to \$10,000, a prison term not to exceed five years, or both.

KELLY R BROWN (Owner's Name - Please Print)      Kelly R Brown (Owner's Signature)  
 10205 CHERRY TREE Ln (Street or P.O. Box)      10502 CHERRY TREE Ln (City)      AZ (State)      85373 (Zip Code)  
 SUN CITY (City)      AZ (State)      85373 (Zip Code)

(Owner's Name - Please Print)      (Owner's Signature)  
 (Street or P.O. Box)      (City)      (State)      (Zip Code)

(Owner's Name - Please Print)      (Owner's Signature)  
 (Street or P.O. Box)      (City)      (State)      (Zip Code)

Beverly M BROWN (Owner's Name - Please Print)      Beverly M. Brown (Owner's Signature)  
 SAME (Street or P.O. Box)      Same (City)      (State)      (Zip Code)

(Continued on reverse)

ENTERED IN COMPUTER

8/7/96 MCH Sr

(Owner's Name - Please Print)	(Owner's Signature)		
(Street or P.O. Box)	(City)	(State)	(Zip Code)
(Owner's Name - Please Print)	(Owner's Signature)		
(Street or P.O. Box)	(City)	(State)	(Zip Code)
(Owner's Name - Please Print)	(Owner's Signature)		
(Street or P.O. Box)	(City)	(State)	(Zip Code)
(Owner's Name - Please Print)	(Owner's Signature)		
(Street or P.O. Box)	(City)	(State)	(Zip Code)

**INSTRUCTIONS**

- |   |   |
|---|---|
| <ol style="list-style-type: none"> <li>1. This certification of waiver from payment of maintenance fees is made under the provisions of the Act of August 10, 1993 (107 Stat. 312 [1993]), and §1744 of Title 43 and §28-28k of Title 30 of the United States Code; and the regulations thereunder (43 CFR 3833 and 3850).</li> <li>2. This waiver must be filed in advance of the assessment year for which a waiver is sought, but in no event be filed later than the August 31st preceding the assessment year for which the waiver is sought.</li> <li>3. You must still record your affidavit of assessment work for claims listed and/or Notices of Intention to Hold for any sites listed with the BLM by each December 30th, and the local recording office under State law, as in the past.</li> <li>4. This waiver must be filed in the BLM State Office where the mining claims are recorded.</li> <li>5. If the claims and sites are located in more than one State, a separate waiver form must be filed in each State in which they are held. The total number of claims and sites listed on separate waiver forms cannot exceed ten.</li> <li>6. All claim names and Bureau of Land Management (BLM) serial numbers must be listed for all mining claims and sites for which a waiver is sought.</li> </ol> | <ol style="list-style-type: none"> <li>7. All owners and their addresses must be listed.</li> <li>8. This waiver form must be signed by all of the owners or their designated agent. If an agent is designated, a statement appointing the agent, must be submitted with this certification, if a designation of agent is not currently on file with the BLM State office where your claims and sites are recorded.</li> <li>9. Mining claims and sites held by a husband and wife, either jointly or individually, or their children under the age of discretion, shall be counted towards the 10 claim limit. Mining claims and sites held in co-ownership, or by an association of locators, by a partnership, or by a corporation shall be counted towards the 10 claim limit for claimants that have an interest in these entities.</li> <li>10. Failure to pay the maintenance fee or meet the requirements for waiver from payment of the maintenance fee by any August 31st deadline for the following assessment year shall cause the mining claims and sites to be declared null and void.</li> </ol> |
|---|---|

**NOTICE**

The Privacy Act of 1974 and the regulation in 43 CFR 2.48(d) provide that you be furnished the following information in connection with the information required by this certification of exemption from rental fees form.

**AUTHORITY:** 30 U.S.C. 28-28e; 43 U.S.C. 1201, 1740, and 1744; and the Act of August 10, 1993 (107 Stat. 312); 43 CFR 3833 and 3850.

**PRINCIPLE PURPOSE:** This information is to be used to verify that the owner(s) of a mining claim has complied with the Act of August 10, 1993 (107 Stat. 312), and is entitled to perform assessment work in lieu of paying the maintenance fee for the mining claims listed on this form.

**ROUTINE USE:** (1) Adjudication of the claimant(s) certification of waiver from paying the maintenance fee otherwise required by the Act of August 10, 1993 (107 Stat. 312). (2) Disclosure may be made to appropriate Federal agencies when location is made within the agency's geographic area of responsibility. (3) Information from the record and/or the record will be transferred to the appropriate Federal, State, or local agency, or a member of the public in response to a specific request for pertinent information. (4) Information may also be provided to the

Department of Justice or in a proceeding before a court or adjudicative body; or to Federal, State, local or foreign agencies when needed for enforcement of civil or criminal codes or applicable regulations concerning title rights upon the public land.

**EFFECT OF NOT PROVIDING INFORMATION:** Disclosure of this information is required by the Act of August 10, 1993 (107 Stat. 312) and 43 CFR 3833 for those owner(s) wishing to take the small miners waiver allowed under 43 CFR 3833 and 3850. Failure to supply the information required in this form to support the owner(s) certification of waiver from payment of the otherwise required maintenance fees will result in the waiver being disallowed and the mining claims declared null and void by the Bureau of Land Management (BLM).

The Paperwork Reduction Act of 1980 (44 U.S.C. 3501, et seq.) requires us to tell you that:

This information is being collected to allow the BLM to determine if you qualify for a waiver from the payment of \$100 per mining claim maintenance fee established by the Act of August 10, 1993 (107 Stat. 312) and the implementing regulations at 43 CFR 3833 and 3850. A response to this request is required in accordance with the statute (107 Stat. 312) to retain your benefit.

**BURDEN HOURS STATEMENT**

Public reporting burden for this form is estimated to average 5 minutes per response, including time to review instructions, gathering and maintaining data, and completing and reviewing the form. Direct comments regarding this burden estimate, or any other aspect of this form, to the Department of the Interior, Bureau of Land Management, Information Collection Clearance Officer (871), 1849 C Street, N.W., Washington, D.C. 20240; and the Office of Management and Budget, Paperwork Reduction Project (1004-0114), Washington, D.C. 20503.

**FOR OFFICIAL USE ONLY**

PHOENIX, ARIZONA  
 JUL 30 11 31 AM '96  
 RECEIVED  
 BLM AZ STATE OFFICE

AND WHEN RECORDED MAIL TO

NAME: KELLY R. BROWN  
 STREET ADDRESS: 10502 CHERRY TREE LN  
 CITY & STATE: SUN CITY AZ  
85373

266964  
 268020  
 277387

RECEIVED  
 B.L.M. AZ STATE OFFICE  
 JUL 30 11 31 AM '96  
 PHOENIX, ARIZONA

(SPACE ABOVE THIS LINE FOR RECORDER'S USE)

**ASSESSMENT WORK NOTICE**

BLM Serial No. 266-964-266-965-266-966-268020-268021  
268-022-277387-277388

Certain labor and/or improvements required by law were performed or made on or for the benefit of the following mining claim(s), (which) together comprise a group of contiguous claims) located in County of YAVAPAI California, in the mining assessment work year ending September 1, 1996 as follows:

Name of Claim(s) (in full)	Sec. / Twp. / Rge.
<u>DONKEY</u>	<u>35 8<sup>n</sup> 3 W</u>
<u>THRU 8</u>	<u>35 8<sup>n</sup> 3 W</u>
<u>8 CLAIMS</u>	<u>35 8<sup>n</sup> 3 W</u>

County Recordation Original Location	County Recordation Original Location
Book <u>1907</u> Page <u>005</u>	Book <u>1924</u> Page <u>654</u>
Book <u>1907</u> Page <u>007</u>	Book <u>1924</u> Page <u>658</u>
Book <u>1907</u> Page <u>009</u>	Book <u>1996</u> Page <u>213</u>
Book <u>1924</u> Page <u>656</u>	Book <u>1996</u> Page <u>215</u>

LABOR AND IMPROVEMENTS. Specify (for example, state depth of shaft sunk; feet of tunnel, drift adit or crosscut driven; size of exploration cut of trench; or refer to separate document, filed as required by PL876, describing geological, geochemical or geophysical survey). Give value for each item and date on which, or periods of time within which the same was performed or made, and total value.

GRADE MILL SITE  
REPAIRE ROAD ON CLAIMS  
PUT CONTAINER ON MILL SITE FOR STORAGE

RENTAL \$1500.00  
RENT DOZER FROM VALLEY RENTAL 2224 GRAND AV PHOENIX  
PAID B MASTER CD BANK ONE

The total fair and reasonable value thereof was \$ 2000 and the amount and value thereof on or for the benefit of each claim was \$100 or more. The name and address of the person who performed the labor or made the improvements, as known to me, was:

Name  
KELLY R BROWN  
MIKE PREWITTE  
LEO BARNE

Current Mailing and Residence Address  
10502 CHERRY TREE LN SUN CITY AZ 85373  
SA ME  
18841 W 42<sup>nd</sup> CIRCLE GLENDALE AZ 85308

The owner(s) of the mining claim(s) is (are):

Name  
Kelly R Brown  
Beverly Brown

Current Mailing and Residence Address  
10502 CHERRY TREE LN SUN CITY AZ 85373  
SA ME

All monuments required by law to have been erected, and all notices required by law have been posted, on each claim or copies of such notices were in place on the claim on (date) \_\_\_\_\_, also on that date each corner monument bore or contained marking sufficient to designate the corner of the mining claim to which it pertained and the name of the claim.

The above listed claim(s) is (are) held and claimed by the owner(s) or the undersigned (if he is entitled to possession thereof) for the valuable mineral contained therein.

I hereby certify under the penalty of perjury that the foregoing is true and correct.

Kelly R Brown

WITNESS my hand this 30 day of JULY 1996

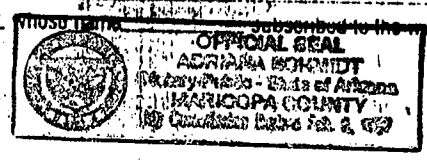
Kelly R Brown

STATE OF CALIFORNIA }  
 ARIZONA }  
 COUNTY OF Maricopa } SS.

On this 30 day of July in the year 1996, before me, the undersigned, a Notary Public in and for said State, personally appeared KELLY R. BROWN and acknowledged to me that he executed it.

ENTERED IN COMPUTER  
8/7/96 MHA

Dianna K. Schmidt  
 FEB. 5, 1997



UNITED STATES  
DEPARTMENT OF THE INTERIOR  
BUREAU OF LAND MANAGEMENT

RECEIPT AND ACCOUNTING ADVICE

NO. 2228690

04

SM/AZ

07/30/96

Subject: AFFIDAVITS OF ASSESSMENT WORK (8) 3 1 42 40.00

Applicant:  
KELLY R. BROWN  
10502 CHERRY TREE LN.  
SUN CITY, AZ 85373

SAME - CREDIT CARD

Remitter:

Assignor:

LEASE MANAGEMENT DATA									
<input type="checkbox"/> NEW <input type="checkbox"/> UPDATE <input type="checkbox"/> PAYMENT									
ORIGINAL SERIAL NO.	ASG.	TYPE	ST.	CTY.	FUND SYMBOL			ACRES/UNITS	RATE
AMC 266964, ET AL									
AMOUNT	ANV. DATE	EXP. DATE	BILL CYC.	S/C	DISTRICT	NEXT BILL	MISC. DATA	U of M	ACTUAL UNITS
ASSIGNMENT SERIAL NO.	ASG.	TYPE	ST.	CTY.	FUND SYMBOL			ACRES/UNITS	RATE
AMOUNT	ANV. DATE	EXP. DATE	BILL CYC.	S/C	DISTRICT	NEXT BILL	MISC. DATA	U of M	ACTUAL UNITS

APPLY REMITTANCE			
ACTION	FUND SYMBOL	CTY.	AMOUNT
FILING FEE			
RENTAL			
UNEARNED			
REFUND			
TOTAL			
AMOUNT DUE			

Remarks:

BY: \_\_\_\_\_ DATE: \_\_\_\_\_

- Lease in Escrow?
- KGS?                      Of Interest?
- Auto Escalates?            Operating Rights?
- Auto Renew?                Operator
- Bond Filed?

FOR MMS USE ONLY		
BILLEE	NUMBER	FOREST REFUGE
OCS SECTION		
CODE		

UNITED STATES  
DEPARTMENT OF THE INTERIOR  
BUREAU OF LAND MANAGEMENT

FORM APPROVED  
OMB NO. 1004-0114  
Expires: March 31, 1997

MAINTENANCE FEE PAYMENT WAIVER CERTIFICATION

A small miner waiver is filed to hold the claims/sites listed below for the assessment year beginning at noon on the first September 1 following the filing of this form with BLM.

The undersigned owner(s) of the mining claims/sites listed below hereby certify under penalty of 18 U.S.C. 1001 and 43 U.S.C. 1212 that:

I/We control, or will control, ten or fewer mining claims/sites located and maintained on Federal land in the United States of America on the August 31 that is one day before the beginning of the assessment year indicated in line one above.

I/We have/will performed/performed assessment work upon the claims listed below for the current assessment year as of the August 31 indicated in line three above. This work meets the requirements of the General Mining Law of 1872, as amended; the Act of August 10, 1993; and the regulations at 43 CFR 3833 and 3850. Such work will be described on our affidavit of labor.

266964  
268020  
277387

The mining claims and sites for which the above waiver from payment of the maintenance fees is made are:

CLAIM NAME	BLM RECORDATION SERIAL NUMBER
1. DONKEY #1	266 964 LD
2. DONKEY #2	266 965 LD
3. DONKEY #3	266 966 LD
4. DONKEY #4	268 020 LD
5. DONKEY #5	268 021 LD
6. DONKEY #6	268 022 LD
7. DONKEY #7	277 387 LD
8. DONKEY #8	277 388
9.	
10.	

All owner(s) of the above mining claims and sites are filing for this waiver.

I/We understand and acknowledge that pursuant to 43 U.S.C. 1212 and 18 U.S.C. 1001, the filing of a false, fictitious, or fraudulent document with the Bureau of Land Management may result in a fine of up to \$10,000, a prison term not to exceed five years, or both.

KELLY R BROWN  
(Owner's Name - Please Print)  
10502 CHERRY TREE LN  
(Street or P.O. Box)  
SUN CITY AZ 85373

Kelly R Brown  
(Owner's Signature)  
SUN CITY AZ 85373  
(City) (State) (Zip Code)

BEVERLY M BROWN  
(Owner's Name - Please Print)  
10502 CHERRY TREE LN  
(Street or P.O. Box)

Beverly M Brown  
(Owner's Signature)  
SUN CITY AZ 85373  
(City) (State) (Zip Code)

(Owner's Name - Please Print)  
(Street or P.O. Box)

(Owner's Signature)  
(City) (State) (Zip Code)

ENTERED IN COMPUTER  
9-13-95  
B

(Owner's Name - Please Print)	(Owner's Signature)		
(Street or P.O. Box)	(City)	(State)	(Zip Code)
(Owner's Name - Please Print)	(Owner's Signature)		
(Street or P.O. Box)	(City)	(State)	(Zip Code)
(Owner's Name - Please Print)	(Owner's Signature)		
(Street or P.O. Box)	(City)	(State)	(Zip Code)
(Owner's Name - Please Print)	(Owner's Signature)		
(Street or P.O. Box)	(City)	(State)	(Zip Code)

**INSTRUCTIONS**

1. This certification of waiver from payment of maintenance fees is made under the provisions of the Act of August 10, 1993 (107 Stat. 312 [1993]), and §1744 of Title 43 and §28-28k of Title 30 of the United States Code; and the regulations thereunder (43 CFR 3833 and 3850).
2. This waiver must be filed in advance of the assessment year for which a waiver is sought, but in no event be filed later than the August 31st preceding the assessment year for which the waiver is sought.
3. You must still record your affidavit of assessment work for claims listed and/or Notices of Intention to Hold for any sites listed with the BLM by each December 30th, and the local recording office under State law, as in the past.  
 This waiver must be filed in the BLM State Office where the mining claims are recorded.  
 If the claims and sites are located in more than one State, a separate waiver form must be filed in each State in which they are held. The total number of claims and sites listed on separate waiver forms cannot exceed ten.
6. All claim names and Bureau of Land Management (BLM) serial numbers must be listed for all mining claims and sites for which a waiver is sought.
7. All owners and their addresses must be listed.
8. This waiver form must be signed by all of the owners or their designated agent. If an agent is designated, a statement appointing the agent, must be submitted with this certification, if a designation of agent is not currently on file with the BLM State office where your claims and sites are recorded.
9. Mining claims and sites held by a husband and wife, either jointly or individually, or their children under the age of discretion, shall be counted towards the 10 claim limit. Mining claims and sites held in co-ownership, or by an association of locators, by a partnership, or by a corporation shall be counted towards the 10 claim limit for claimants that have an interest in these entities.
10. Failure to pay the maintenance fee or meet the requirements for waiver from payment of the maintenance fee by any August 31st deadline for the following assessment year shall cause the mining claims and sites to be declared null and void.

**NOTICE**

The Privacy Act of 1974 and the regulation in 43 CFR 2.48(d) provide that you be furnished the following information in connection with the information required by this certification of exemption from rental fees form.

**AUTHORITY:** 30 U.S.C. 28-28e; 43 U.S.C. 1201, 1740, and 1744; and the Act of August 10, 1993 (107 Stat. 312); 43 CFR 3833 and 3850.

**PRINCIPLE PURPOSE:** This information is to be used to verify that the owner(s) of a mining claim has complied with the Act of August 10, 1993 (107 Stat. 312), and is entitled to perform assessment work in lieu of paying the maintenance fee for the mining claims listed on this form.

**ROUTINE USE:** (1) Adjudication of the claimant(s) certification of waiver from paying the maintenance fee otherwise required by the Act of August 10, 1993 (107 Stat. 312). (2) Disclosure may be made to appropriate Federal agencies when location is made within the agency's geographic area of responsibility. (3) Information from the record and/or the record will be transferred to the appropriate Federal, State, or local agency, or a member of the public in response to a specific request for pertinent information. (4) Information may also be provided to the

**BURDEN HOURS STATEMENT**

Public reporting burden for this form is estimated to average 5 minutes per response, including time to review instructions, gathering and maintaining data, and completing and reviewing the form. Direct comments regarding this burden estimate, or any other aspect of this form, to the Department of the Interior, Bureau of Land Management, Information Collection Clearance Officer (871), C Street, N.W., Washington, D.C. 20240; and the Office of Management and Paperwork Reduction Project (1004-0114), Washington, D.C. 20503.

Department of Justice or in a proceeding before a court or adjudicative body; or to Federal, State, local or foreign agencies when needed for enforcement of civil or criminal codes or applicable regulations concerning title rights upon the public land.

**EFFECT OF NOT PROVIDING INFORMATION:** Disclosure of this information is required by the Act of August 10, 1993 (107 Stat. 312) and 43 CFR 3833 for those owner(s) wishing to take the small miners waiver allowed under 43 CFR 3833 and 3850. Failure to supply the information required in this form to support the owner(s) certification of waiver from payment of the otherwise required maintenance fees will result in the waiver being disallowed and the mining claims declared null and void by the Bureau of Land Management (BLM).

The Paperwork Reduction Act of 1980 (44 U.S.C. 3501, et seq.) requires us to tell you that:

This information is being collected to allow the BLM to determine if you qualify for a waiver from the payment of \$100 per mining claim maintenance fee established by the Act of August 10, 1993 (107 Stat. 312) and the implementing regulations at 43 CFR 3833 and 3850. A response to this request is required in accordance with the statute (107 Stat. 312) to retain your benefit.

**FOR OFFICIAL USE ONLY**

PHOENIX, ARIZONA

JUL 11 12 01 PM '95

RECEIVED

BLM AZ STATE OFFICE

AND WHEN RECORDED MAIL TO

NAME: KELLY R BROWN  
STREET ADDRESS: 10502 CHERRY TREE LN  
CITY & STATE: SUN CITY AZ  
85373

266964  
268020  
277387

(SPACE ABOVE THIS LINE FOR RECORDER'S USE)

### ASSESSMENT WORK NOTICE

BLM Serial No. 266964-266965-266966-268020-268021  
268-022-277387 277388

Certain labor and/or improvements required by law were performed or made on or for the benefit of the following mining claim(s), (which together comprise a group of contiguous claims) located in County of YAVAPAI California, in the mining assessment work year ending September 1, 1995, as follows:

Name of Claim(s) (in full)	Sec.	Twp.	Range
<u>DONKEY</u>	<u>35</u>	<u>8</u>	<u>3W</u>
<u>1 THRU 8</u>	<u>35</u>	<u>8</u>	<u>3W</u>
<u>8 CLAIMS</u>	<u>35</u>	<u>8</u>	<u>3W</u>

County Recordation Original Location		County Recordation Original Location	
Book <u>1907</u>	Page <u>005</u>	Book <u>1924</u>	Page <u>654</u>
Book <u>1907</u>	Page <u>007</u>	Book <u>1924</u>	Page <u>658</u>
Book <u>1907</u>	Page <u>009</u>	Book <u>1996</u>	Page <u>213</u>
Book <u>1924</u>	Page <u>656</u>	Book <u>1996</u>	Page <u>215</u>

LABOR AND IMPROVEMENTS. Specify (for example, state depth of shaft sunk; feel of tunnel, drift adit or crosscut driven; size of exploration cut of trench, or refer to separate document, filed as required by PL876, describing geological, geochemical or geophysical survey). Give value for each item and date on which, or periods of time within which the same was performed or made, and total value.

CLEAN MILL SITE  
CLEAN FACE TUNNELS  
RENT DOZER FROM VALLEY  
2224 GRAND AVENUE PH

CLEAN GOROSE CLAIMS  
Repair ROADS  
RENTAL \$479.00  
PAID BY MASTER CARD

The total fair and reasonable value thereof was \$ 2,000 and the amount and value thereof on or for the benefit of each claim was \$100 or more. The name and address of the person who performed the labor or made the improvements, as known to me, was:

Name  
KELLY R BROWN  
MIKE PREWITTIE  
LEO BARNES

Current Mailing and Residence Address  
10502 CHERRY TREE LN  
SAME SUN CITY AZ  
85373  
CIRCLE CITY AZ, PHO 3889471

The owner(s) of the mining claim(s) is (are):

Name  
KELLY R BROWN  
Brenda M Brown

Current Mailing and Residence Address  
10502 CHERRY TREE LN  
SUN CITY AZ 85373  
SAME

All monuments required by law to have been erected, and all notices required by law have been posted, on each claim or copies of such notices were in place on the claim on (date) 4-7-1987, also on that date each corner monument bore or contained marking sufficient to designate the corner of the mining claim to which it pertained and the name of the claim.

The above listed claim(s) is (are) held and claimed by the owner(s) or the undersigned (if he is entitled to possession thereof) for the valuable mineral contained therein.

I hereby certify under the penalty of perjury that the foregoing is true and correct. Kelly R Brown

WITNESS my hand this \_\_\_\_\_ day of \_\_\_\_\_ 1995

Kelly R Brown

STATE OF CALIFORNIA  
ARIZONA  
COUNTY OF MARICOPA

On this 11 day of JULY in the year 1995, before me, the undersigned, a Notary Public in and for said State, personally appeared Kelly R Brown personally known to me (or proved to me on the basis of satisfactory evidence) to be the person whose name subscribed to the within instrument, and acknowledged to me that he executed it.

WITNESS my hand and official seal. Aracelia Jean Jackson  
My Commission Expires Jan. 18, 1998

ENTERED IN COMPUTER

7/20/95 MHE



UNITED STATES  
DEPARTMENT OF THE INTERIOR  
BUREAU OF LAND MANAGEMENT

RECEIPT AND ACCOUNTING ADVICE

NO. **2147231** 04

WB/AZ 07/11/95

Subject: AFFIDAVITS OF ASSESSMENT WORK (8)

2 19 12 40.00

Applicant: KELLY R. BROWN  
10502 CHERRY TREE LN.  
SUN CITY AZ, 85373

Remitter: SAME CK. #0646

Assignor:

LEASE MANAGEMENT DATA									
<input type="checkbox"/> NEW <input type="checkbox"/> UPDATE <input type="checkbox"/> PAYMENT									
ORIGINAL SERIAL NO.	ASG.	TYPE	ST.	CTY.	FUND SYMBOL			ACRES/UNITS	RATE
AMC 266964, ET AL									
AMOUNT	ANV. DATE	EXP. DATE	BILL CYC.	S/C	DISTRICT	NEXT BILL	MISC. DATA	U of M	ACTUAL UNITS
ASSIGNMENT SERIAL NO.	ASG.	TYPE	ST.	CTY.	FUND SYMBOL			ACRES/UNITS	RATE
AMOUNT	ANV. DATE	EXP. DATE	BILL CYC.	S/C	DISTRICT	NEXT BILL	MISC. DATA	U of M	ACTUAL UNITS

APPLY REMITTANCE				Remarks: 266964-266966 268020-268022 277387-277388
ACTION	FUND SYMBOL	CTY.	AMOUNT	
FILING FEE				
RENTAL				
UNEARNED				
REFUND				
TOTAL				
AMOUNT DUE				

BY:

DATE:

Lease in Escrow?  
 KGS?  
 Auto Escalates?  
 Auto Renew?

Of Interest?  
 Operating Rights?  
 Operator  
 Bond Filed?

**FOR MMS USE ONLY**

BILLEE	FOREST REFUGE
NUMBER	
OCS SECTION	
CODE	

NAME KELLY R. BROWN  
STREET ADDRESS 10502 CHERRY TREE LN  
CITY & STATE SUN CITY AZ  
85373

266964  
277387  
268020  
SR

8 Bob

(SPACE ABOVE THIS LINE FOR RECORDER'S USE)

### ASSESSMENT WORK NOTICE

BLM Serial No. 266964 - 266965 - 266966 277387  
268-020 268-021 268-022 277388

Certain labor and/or improvements required by law were performed or made on or for the benefit of the following mining claim(s), (which together comprise a group of contiguous claims) located in County of YAVAPAI

California, in the mining assessment work year ending September 1, 1994, as follows:

ARIZONA

Name of Claim(s) (in full)	Sec. / Twp. / Rge.	County Recordation Original Location	County Recordation Original Location
<u>DONKEY</u>	<u>35 18N 13W</u>	Book <u>1907</u> Page <u>005</u>	Book <u>1924</u> Page <u>654</u>
<u>1 THRU 8</u>	<u>35 18N 13W</u>	Book <u>1907</u> Page <u>007</u>	Book <u>1924</u> Page <u>658</u>
	<u>35 18N 13W</u>	Book <u>1907</u> Page <u>009</u>	Book <u>1996</u> Page <u>213</u>
	<u>35 18N 13W</u>	Book <u>1924</u> Page <u>656</u>	Book <u>1996</u> Page <u>215</u>

LABOR AND IMPROVEMENTS, Specify (for example, state depth of shaft sunk; feet of tunnel, drift adit or crosscut driven; size of exploration cut of trench; or refer to separate document, filed as required by PL876, describing geological, geochemical or geophysical survey). Give value for each item and date on which, or periods of time within which the same was performed or made, and total value.

CLAY ROAD ACROSS CLAIMS  
REPAIR ROAD ACROSS CLAIMS  
OPEN AND CLOSE TEST HOLES  
MAINTAINED TEST SITE and mill site

The total fair and reasonable value thereof was \$3,000 and the amount and value thereof on or for the benefit of each claim was \$100 or more. The name and address of the person who performed the labor or made the improvements, as known to me, was:

Name Kelly R Brown

Current Mailing and Residence Address  
10502 CHERRY TREE LN  
SUN CITY AZ 85373

The owner(s) of the mining claim(s) is (are) 94-Pol 11-7-94 Same ENTERED IN COMPUTER

Name Kelly R Brown  
Christy M Brown

Current Mailing and Residence Address  
Same  
Same


All monuments required by law to have been erected, and all notices required by law have been posted, on each claim or copies of such notices were in place on the claim on (date) 30. 6. 99 also on that date each corner monument bore or contained marking sufficient to designate the corner of the mining claim to which it pertained and the name of the claimant. The above listed claim(s) is (are) held and claimed by the owner(s) or the undersigned (if he is entitled to possession thereof) for the valuable mineral contained therein.

I hereby certify under the penalty of perjury that the foregoing is true and correct. Kelly R Brown

WITNESS my hand this 3 day of Aug 1994

STATE OF CALIFORNIA }  
ARIZONA }  
COUNTY OF Yavapai } ss.  
On this 3rd day of August in the year 1994, before me, the undersigned, a Notary Public in and for said State, personally appeared Kelly R. Brown personally known to me (or proved to me on the basis of satisfactory evidence) to be the person whose name subscribed to the within instrument, and acknowledged to me that he executed it.

WITNESS my hand and official seal. [Signature]  
Notary Public



RECEIVED  
BLM AZ STATE OFFICE  
AUG 4 9 33 AM '94  
PHOENIX, ARIZONA

UNITED STATES  
DEPARTMENT OF THE INTERIOR  
BUREAU OF LAND MANAGEMENT

RECEIPT AND ACCOUNTING ADVICE

NO. 2062018 04

*Separated*

WB/AZ

08/04/94

*ok*

2 4 12

50.00

Subject: TRANSFER OF INTEREST (2)  
AFFIDAVITS OF ASSESSMENT WORK (8)

Applicant: KELLY R. BROWN  
10502 CHERRY TREE LN.  
SUN CITY AZ. 85373

Remitter: SAME CK. # 0505  
972-0057

Assignor:

LEASE MANAGEMENT DATA  NEW  UPDATE  PAYMENT

ORIGINAL SERIAL NO.	ASG.	TYPE	ST.	CTY.	FUND SYMBOL	ACRES/UNITS	RATE
AMC 277387, ET AL							

AMOUNT	ANV. DATE	EXP. DATE	BILL CYC.	S/C	DISTRICT	NEXT BILL	MISC. DATA	U of M	ACTUAL UNITS

ASSIGNMENT SERIAL NO.	ASG.	TYPE	ST.	CTY.	FUND SYMBOL	ACRES/UNITS	RATE

AMOUNT	ANV. DATE	EXP. DATE	BILL CYC.	S/C	DISTRICT	NEXT BILL	MISC. DATA	U of M	ACTUAL UNITS

APPLY REMITTANCE			
ACTION	FUND SYMBOL	CTY.	AMOUNT
FILING FEE			
RENTAL			
UNEARNED			
REFUND			
TOTAL			
AMOUNT DUE			

Remarks: 94' Rental pd  
95' waiver  
**ENTERED IN COMPUTER**  
94-POL-11-7-94 Spuns  
266964 - 266966  
268020 - 268022  
277387 - 277388  
95 waiver

BY: \_\_\_\_\_ DATE: \_\_\_\_\_

Lease in Escrow?  
 KGS? Of Interest?  
 Auto Escalates? Operating Rights?  
 Auto Renew? Operator  
Bond Filed?

**FOR MMS USE ONLY**

BILLEE NUMBER	FOREST REFUGE
OCS SECTION CODE	

**MAINTENANCE FEE PAYMENT WAIVER CERTIFICATION**

This small miner waiver is filed to hold the claims/sites listed below for the assessment year beginning at noon on the first September 1 following the official filing of this form with BLM.

The undersigned owner(s) of the mining claims/sites listed below hereby certify under penalty of 18 U.S.C. 1001 and 43 U.S.C. 1212 that:

We control, or will control, ten or fewer mining claims/sites located and maintained on Federal land in the United States of America on the August 31 that is one day before the beginning of the assessment year indicated in line one above.

We have/will performed/perform assessment work upon the claims listed below for the current assessment year as of the August 31 indicated in line three above. This work meets the requirements of the General Mining Law of 1872, as amended; the Act of August 10, 1993; and the regulations at 43 CFR 3833 and 3850. Such work will be described on our affidavit of labor.

266964 277387 @  
268020 SEC 35-87-3W

The mining claims and sites for which the above waiver from payment of the maintenance fees is made are:

CLAIM NAME	BLM RECORDATION SERIAL NUMBER
1. DONKEY #1	266 964 LD
2. DONKEY #2	266 965 LD
3. DONKEY #3	266 966 LD
4. DONKEY #4	268 020 LD
5. DONKEY #5	268 021 LD
6. DONKEY #6	268 022 LD
7. DONKEY #7	277 387 LD
8. DONKEY #8	277 388 LD
9. <del>MINER SITE</del>	
10. <del>TUNNEL</del>	SEC

All owner(s) of the above mining claims and sites are filing for this waiver.

We understand and acknowledge that pursuant to 43 U.S.C. 1212 and 18 U.S.C. 1001, the filing of a false, fictitious, or fraudulent document with the Bureau of Land Management may result in a fine of up to \$10,000, a prison term not to exceed five years, or both.

KELLY R BROWN  
(Owner's Name - Please Print)

Kelly R Brown  
(Owner's Signature)

10502 CHERRY TREE LN  
(Street or P.O. Box)

SUN CITY AZ 85373  
(City) (State) (Zip Code)

w Beverly M. Brown  
(Owner's Name - Please Print)

Beverly M. Brown  
(Owner's Signature)

10502 Cherry Tree LN  
(Street or P.O. Box)

SUN CITY AZ 85373  
(City) (State) (Zip Code)

\_\_\_\_\_  
(Owner's Name - Please Print)

\_\_\_\_\_  
(Owner's Signature)

\_\_\_\_\_  
(Street or P.O. Box)

\_\_\_\_\_  
(City) (State) (Zip Code)

\_\_\_\_\_  
(Owner's Name - Please Print)

\_\_\_\_\_  
(Owner's Signature)

\_\_\_\_\_  
(Street or P.O. Box)

\_\_\_\_\_  
(City) (State) (Zip Code)

PHOENIX, ARIZONA  
AUG 4 9 33 AM '94  
RECEIVED  
BLM, AZ STATE OFFICE

(Continued on reverse)

Address corrected  
for Beverly M. Brown

**ENTERED IN COMPUTER**

9-12-94 (70) (2)

(Owner's Name - Please Print)	(Owner's Signature)		
(Street or P.O. Box)	(City)	(State)	(Zip Code)
(Owner's Name - Please Print)	(Owner's Signature)		
(Street or P.O. Box)	(City)	(State)	(Zip Code)
(Owner's Name - Please Print)	(Owner's Signature)		
(Street or P.O. Box)	(City)	(State)	(Zip Code)
(Owner's Name - Please Print)	(Owner's Signature)		
(Street or P.O. Box)	(City)	(State)	(Zip Code)

**INSTRUCTIONS**

1. This certification of waiver from payment of maintenance fees is made under the provisions of the Act of August 10, 1993 (107 Stat. 312 [1993]), and §1744 of Title 43 and §28-28k of Title 30 of the United States Code; and the regulations thereunder (43 CFR 3833 and 3850).
2. This waiver must be filed in advance of the assessment year for which a waiver is sought, but in no event be filed later than the August 31st preceding the assessment year for which the waiver is sought.
3. You must still record your affidavit of assessment work for claims listed and/or Notices of Intention to Hold for any sites listed with the BLM by each December 30th, and the local recording office under State law, as in the past.
4. This waiver must be filed in the BLM State Office where the mining claims are recorded.
5. If the claims and sites are located in more than one State, a separate waiver form must be filed in each State in which they are held. The total number of claims and sites listed on separate waiver forms cannot exceed ten.
6. All claim names and Bureau of Land Management (BLM) serial numbers must be listed for all mining claims and sites for which a waiver is sought.
7. All owners and their addresses must be listed.
8. This waiver form must be signed by all of the owners or their designated agent. If an agent is designated, a statement appointing the agent, must be submitted with this certification, if a designation of agent is not currently on file with the BLM State office where your claims and sites are recorded.
9. Mining claims and sites held by a husband and wife, either jointly or individually, or their children under the age of discretion, shall be counted towards the 10 claim limit. Mining claims and sites held in co-ownership, or by an association of locators, by a partnership, or by a corporation shall be counted towards the 10 claim limit for claimants that have an interest in these entities.
10. Failure to pay the maintenance fee or meet the requirements for waiver from payment of the maintenance fee by any August 31st deadline for the following assessment year shall cause the mining claims and sites to be declared null and void.

**NOTICE**

The Privacy Act of 1974 and the regulation in 43 CFR 2.48(d) provide that you be furnished the following information in connection with the information required by this certification of exemption from rental fees form.

**AUTHORITY:** 30 U.S.C. 28-28e; 43 U.S.C. 1201, 1740, and 1744; and the Act of August 10, 1993 (107 Stat. 312); 43 CFR 3833 and 3850.

**PRINCIPLE PURPOSE:** This information is to be used to verify that the owner(s) of a mining claim has complied with the Act of August 10, 1993 (107 Stat. 312), and is entitled to perform assessment work in lieu of paying the maintenance fee for the mining claims listed on this form.

**ROUTINE USE:** (1) Adjudication of the claimant(s) certification of waiver from paying the maintenance fee otherwise required by the Act of August 10, 1993 (107 Stat. 312). (2) Disclosure may be made to appropriate Federal agencies when location is made within the agency's geographic area of responsibility. (3) Information from the record and/or the record will be transferred to the appropriate Federal, State, or local agency, or a member of the public in response to a specific request for pertinent information. (4) Information may also be provided to the

Department of Justice or in a proceeding before a court or adjudicative body; or to Federal, State, local or foreign agencies when needed for enforcement of civil or criminal codes or applicable regulations concerning title rights upon the public land.

**EFFECT OF NOT PROVIDING INFORMATION:** Disclosure of this information is required by the Act of August 10, 1993 (107 Stat. 312) and 43 CFR 3833 for those owner(s) wishing to take the small miners waiver allowed under 43 CFR 3833 and 3850. Failure to supply the information required in this form to support the owner(s) certification of waiver from payment of the otherwise required maintenance fees will result in the waiver being disallowed and the mining claims declared null and void by the Bureau of Land Management (BLM).

The Paperwork Reduction Act of 1980 (44 U.S.C. 3501, et seq.) requires us to tell you that:

This information is being collected to allow the BLM to determine if you qualify for a waiver from the payment of \$100 per mining claim maintenance fee established by the Act of August 10, 1993 (107 Stat. 312) and the implementing regulations at 43 CFR 3833 and 3850. A response to this request is required in accordance with the statute (107 Stat. 312) to retain your benefit.

**BURDEN HOURS STATEMENT**

Public reporting burden for this form is estimated to average 5 minutes per response, including time to review instructions, gathering and maintaining data, and completing and reviewing the form. Direct comments regarding this burden estimate, or any other aspect of this form, to the Department of the Interior, Bureau of Land Management, Information Collection Clearance Officer (871), 1849 C Street, N.W., Washington, D.C. 20240; and the Office of Management and Budget, Paperwork Reduction Project (1004-0114), Washington, D.C. 20503.

**FOR OFFICIAL USE ONLY**

# RUSH

RECORDING REQUESTED BY

AND WHEN RECORDED MAIL TO

NAME KELLY R. BROWN  
 STREET ADDRESS 10502 CHERRY TREE LN  
 CITY & STATE SUN CITY AZ

85373

INDEXED &amp; MICROFILMED



INSTRUMENT # 9237771  
 OFFICIAL RECORDS OF  
 YAVAPAI COUNTY  
 PATSY C. JENNEY  
 REQUEST OF:

KELLY BROWN  
 DATE: 09/03/92 TIME: 12:35  
 FEE: 5.00 SC: 4.00 PT: 1.00  
 BOOK 2528 PAGE 243 PAGES: 001

MAP	\$4
PCL	\$5
	\$1
	\$15

## ASSESSMENT WORK NOTICE

BLM Serial No. 266964 - 266966 ✓ 268030 - 268022 ✓  
277387 (1) 277388 (1)  
 266964  
 268020  
 277387

Certain labor and/or improvements required by law were performed or made on or for the benefit of the following mining claim(s), (which together comprise a group of contiguous claims) located in County of YAVAPAI California, in the mining assessment work year ending September 1, 1992 as follows:  
 ARIZONA

Name of Claim(s) (in full)	Sec / Twp / Rge	County Recordation Original Location	County Recordation Original Location
<u>DONKEY</u>	<u>35, 8N, 3W</u>	Book 1907 Page 005	Book 1924 Page 654
		Book 1907 Page 007	Book 1924 Page 658
		Book 1907 Page 009	Book 1996 Page 213
<u>DONKEY</u>	<u>35, 8N, 3W</u>	Book 1924 Page 656	Book 1996 Page 215

LABOR AND IMPROVEMENTS. Specify (for example, state depth of shaft sunk; feet of tunnel, drift adit or crosscut driven, size of exploration cut of trench; or refer to separate document, filed as required by PL876, describing geological, geochemical or geophysical survey). Give value for each item and date on which, or periods of time within which the same was performed or made, and total value

CLEAN and CUT ROAD ACROSS CLAIMS  
TUNNEL 15 FT  
made TEST HOLES  
made ROAD REPAIR  
WORK ON MILL SITE

The total fair and reasonable value thereof was \$ 5,000, and the amount and value thereof on or for the benefit of each claim was \$100 or more. The name and address of the person who performed the labor or made the improvements, known to me, was:

Name KELLY BROWN

Current Mailing and Residence Address  
10502 CHERRY TREE LN  
SUN CITY AZ 85373

DAVID KINZIA BAL

The owner(s) of the mining claim(s) is (are):

Name Kelly R Brown

Current Mailing and Residence Address  
Ronda 719 28670  
KTR BOX 670

All monuments required by law to have been erected, and all notices required by law have been posted, on each claim or copies of such notices were in place on the claim on (date) 4/10/92, also on that date each corner monument bore or contained marking sufficient to designate the corner of the mining claim to which it pertained and the name of the claim.

The above listed claim(s) is (are) held and claimed by the owner(s) or the undersigned (if he is entitled to possession thereof) for the valuable mineral contained therein.

I hereby certify under the penalty of perjury that the foregoing is true and correct. Kelly R Brown

WITNESS my hand this 9 day of Sept 1992  
Kelly R Brown

STATE OF CALIFORNIA }  
 ARIZONA } SS.  
 COUNTY OF Maricopa  
 On this 3 day of Sept in the year 1992, before me, the undersigned, a Notary Public in and for said State, personally appeared Kelly R. Brown personally known to me (or proved to me on the basis of satisfactory evidence) to be the person, whose name subscribed to the within instrument, and acknowledged to me that he executed it.

WITNESS my hand and official seal. My Commission Expires Jan. 30, 1995  
[Signature]  
 BOOK 2528 PAGE 243

RECEIVED  
 MARICOPA STATE OFFICE  
 PHOENIX, ARIZONA  
 SEP 11 1992  
 5:58 PM '92

UNITED STATES  
DEPARTMENT OF THE INTERIOR  
BUREAU OF LAND MANAGEMENT

RECEIPT AND ACCOUNTING ADVICE

NO. 1925650<sup>04</sup>

CP/AZ

09/17/92

Subject: AFFIDAVITS OF ASSESSMENT WORK (10) ✓ 2 21 12 50.00

Applicant:  
KELLY R. BROWN  
10502 CHERRY TREE LANE  
SUN CITY, AZ 85373

SAME - CK #274

Remitter:

Assignor:

LEASE MANAGEMENT DATA  NEW  UPDATE  PAYMENT

ORIGINAL SERIAL NO.	ASG.	TYPE	ST.	CTY.	FUND SYMBOL	ACRES/UNITS	RATE
AMC 268016, ET AL							

AMOUNT	ANV. DATE	EXP. DATE	BILL CYC.	S/C	DISTRICT	NEXT BILL	MISC. DATA	U of M	ACTUAL UNITS

ASSIGNMENT SERIAL NO.	ASG.	TYPE	ST.	CTY.	FUND SYMBOL	ACRES/UNITS	RATE

AMOUNT	ANV. DATE	EXP. DATE	BILL CYC.	S/C	DISTRICT	NEXT BILL	MISC. DATA	U of M	ACTUAL UNITS

APPLY REMITTANCE

ACTION	FUND SYMBOL	CTY.	AMOUNT
FILING FEE			
RENTAL			
UNEARNED			
REFUND			
TOTAL			
AMOUNT DUE			

Remarks:

ACK. CP

BY: \_\_\_\_\_ DATE: \_\_\_\_\_

Lease in Escrow?  
 KGS?  
 Auto Escalates?  
 Auto Renew?

Of Interest?  
 Operating Rights?  
 Operator  
 Bond Filed?

**FOR MMS USE ONLY**

BILLEE	FOREST REFUGE
NUMBER	
OCS SECTION	
CODE	

AND WHEN RECORDED MAIL TO

NAME KELLY R BROWN  
STREET ADDRESS 10502 CHERRY TREE LN  
CITY & STATE SUN CITY AZ  
85373

RECEIVED  
B.L.M. AZ STATE OFFICE

AUG 14 '91

9:00 AM  
PHOENIX, ARIZONA

(SPACE ABOVE THIS LINE FOR RECORDER'S USE)

266964  
268020  
277387  
3w  
Ep

ASSESSMENT WORK NOTICE

BLM Serial No. 266964 / 266966 <sup>(3)</sup> ✓ 268020 - 268022 ✓

277387 - 277388 <sup>(2)</sup> ✓

SEC 35 - 8N - 3W

Certain labor and/or improvements required by law were performed or made on or for the benefit of the following mining claim(s), (which together comprise a group of contiguous claims) located in County of YAVAPAI

California, in the mining assessment work year ending September 1, 1991, as follows:  
ARIZONA

Name of Claim(s) (in full)	Sec	Twp	Rge	County Recordation Original Location	County Recordation Original Location
<u>DONKEY</u>	<u>35</u>	<u>8N</u>	<u>3W</u>	Book <u>1907</u> Page <u>005</u>	Book <u>1924</u> Page <u>654</u>
<u>THRU 8</u> ✓	-	-	-	Book <u>1907</u> Page <u>007</u>	Book <u>1924</u> Page <u>658</u>
				Book <u>1907</u> Page <u>009</u>	Book <u>1996</u> Page <u>213</u>
	<u>35</u>	<u>8N</u>	<u>3W</u>	Book <u>1924</u> Page <u>656</u>	Book <u>1996</u> Page <u>215</u>

MILL SITE SOUTH END OF DONKEY #4 & 5

LABOR AND IMPROVEMENTS. Specify (for example: state depth of shaft; sink; feet of tunnel, drift, adit or crosscut driven; size of exploration cut of trench); or refer to separate document, filed as required by PL876, describing geological, geochemical or geophysical survey). Give value for each item and date on which, or periods of time within which the same was performed or made, and total value

CLEAN and CUT ROAD'S ACROSS CLAIM'S

MADE TEST HOLES and FILLED THEM WORK ON MILL SITE APPROX 39000 ROAD COMPLETE JULY 1991 MAKE PAD AT DONKEY #1 TUNNELL

The total fair and reasonable value thereof was \$1,000, and the amount and value thereof on or for the benefit of each claim was \$100 or more. The name and address of the person who performed the labor or made the improvements, as known to me, was:

Name  
MIKE PREWITT  
KELLY R BROWN  
EVERETT LOUING LOUING

Current Mailing and Residence Address  
10502 CHERRY TREE LN  
SUN CITY AZ 85373  
MORRISTOWN AZ 86400

The owner(s) of the mining claim(s) is (are):

Name  
Kelly R. Brown  
J.M. Brown

Current Mailing and Residence Address  
10502 CHERRY TREE  
SUN CITY AZ 85373  
RT 2 Box 670  
Ronda NC, 28670

All monuments required by law to have been erected, and all notices required by law have been posted, on each claim or copies of such notices were in place on the claim on (date) 1, 1: 87: 5 16 87, also on that date each corner monument bore or contained marking sufficient to designate the corner of the mining claim to which it pertained and the name of the claim

The above listed claim(s) is (are) held and claimed by the owner(s) or the undersigned (if he is entitled to possession thereof) for the valuable mineral contained therein.

I hereby certify under the penalty of perjury that the foregoing is true and correct. Kelly R Brown

WITNESS my hand this 12th day of August, 1991

STATE OF CALIFORNIA }  
ARIZONA # }  
COUNTY OF Maricopa } ss.

On this 12th day of August, in the year 1991, before me, the undersigned, a Notary Public in and for said State personally appeared Kelly R Brown personally known to me (or proved to me on the basis of satisfactory evidence) to be the person whose name subscribed to the within instrument, and acknowledged to me that he executed it.

WITNESS my hand and official seal. Suzanna B. Cizak



RECORDING REQUESTED BY

AND WHEN RECORDED MAIL TO

Name: JAMES M. Pochop  
Street Address: P.O. BOX 1396  
City & State: SANCITY, AZ, 85372

RECORDER YAVAPAI COUNTY ARIZONA  
INSTRUMENT # 9041787  
OFFICIAL RECORDS OF YAVAPAI COUNTY  
PATSY C. JENNEY  
REQUEST OF:  
KELLEY BROWN  
DATE: 10/30/90 TIME: 11:05  
FEE: 5.00 SC: 4.00 PT: 1.00  
BOOK 2301 PAGE 399 PAGES: 001

BK  
10

INDEXED & MICROFILMED (SPACE ABOVE THIS LINE FOR RECORDER'S USE)

**ASSIGNMENT**

GENERAL

AMC 266964  
AMC 266965  
AMC 266966  
AMC 268020  
AMC 268021  
AMC 268022

FOR VALUE RECEIVED, JOSEPH M BROWN do hereby sell, assign, transfer and set over unto

Added JAMES M POCHOP 2% two PERCENT of mining CLAIMS known AS DONKEY # 17806 the within SEC 35 RW3 + 87

266964  
268020 li

To HAVE AND TO HOLD the same unto the said TO BE RESOLD OR TRANSFERRED RETURN TO JOSEPH M BROWN ON DEATH OF JAMES POCHOP  
heirs, executors, administrators and assigns, subject, nevertheless, to the therein mentioned covenants and conditions

RECEIVED  
BLM AZ STATE OFFICE  
PHOENIX, ARIZONA  
DEC 19 10 56 AM '90

WITNESS the hands and seals of the parties hereto the Joseph M. Brown day of October 16, 1990.

STATE OF CALIFORNIA,  
County of \_\_\_\_\_ } SS.

On \_\_\_\_\_, before me, the undersigned, a Notary Public in and for said State, personally appeared Joseph M. Brown

known to me to be the person whose name \_\_\_\_\_ subscribed to the within instrument and acknowledged that \_\_\_\_\_ executed the same.

WITNESS my hand and official seal.

SEAL

BOOK 2301 PAGE 399

(Seal) Dorothy C. Durhan  
Notary Public in and for said State.

Commission Expires 2-6-94  
Escrow or Loan No. \_\_\_\_\_

Title Order No. \_\_\_\_\_

ENTERED IN COMPUTER  
2-8-91/4

RECORDING REQUESTED BY

AND WHEN RECORDED MAIL TO

Name: JAMES M. POCHOP  
Street Address: P.O. Box 1396  
City & State: SUN CITY, AZ. 85372



INSTRUMENT # 9041786  
OFFICIAL RECORDS OF  
YAVAPAI COUNTY  
PATSY C. JENNEY  
REQUEST OF:  
KELLEY BROWN  
DATE: 10/30/90 TIME: 11:05  
FEE: 5.00 SC: 4.00 PT: 1.00  
BOOK 2301 PAGE 398 PAGES: 001

BK  
MAP  
PCL  
55  
10

INDEXED & MICROFILMED

(SPACE ABOVE THIS LINE FOR RECORDER'S USE)

**ASSIGNMENT**

GENERAL

AMC 266964  
AMC 266965  
AMC 266966  
AMC 268020  
AMC 268021  
AMC 268022  
AMC 273838  
AMC 277387

FOR VALUE RECEIVED, I Robert McElroy do hereby sell, assign, transfer and set over unto Added JAMES M. Pochop .01% (ONE PERCENT) OF MY 10% (TEN PERCENT) OF THE MINING CLAIMS KNOWN AS THE DONKEYS #1 THRU 8, LOCATED IN SECTION 35 RW3-T8N, IN THE COUNTY OF YAVAPAI, AZ.

266964  
268020

To HAVE AND TO HOLD the same unto the said RETURN TO ROBERT MCELROY 277387 UPON THE DEATH OF JAMES M. POCHOP. THIS PERCENTAGE is

~~heirs, executors, administrators and assigns, subject, nevertheless, to the therein mentioned covenants and conditions~~ IS NON TRANSFERABLE IN ANY FORM TO ANY ENTITY EXCEPT AS STATED ABOVE.

RECEIVED  
BLM. AZ STATE OFFICE  
PHOENIX, ARIZONA  
Dec 19 10 56 AM '90

WITNESS the hands and seals of the parties hereto the 19th day of OCTOBER, 1990


Robert McElroy

ARIZONA  
STATE OF ~~ARIZONA~~ }  
County of Maricopa } SS.

On October 19, 1990 before me, the undersigned, a Notary Public in and for said State, personally appeared Robert McElroy

known to me to be the person whose name subscribed to the within instrument and acknowledged that he executed the same.

WITNESS my hand and official seal.



(Seal) [Signature]  
Notary Public in and for said State.

BOOK 2301 PAGE 398

Escrow or Loan No.....

ENTERED IN COMPUTER  
2-8-91 ep

UNITED STATES  
DEPARTMENT OF THE INTERIOR  
BUREAU OF LAND MANAGEMENT

RECEIPT AND ACCOUNTING ADVICE

NO. 1663714

SM/AZ

12/19/90

OK

65.00

1 9 12

Subject: TRANSFER OF INTEREST (13)

Applicant:

JAMES M. POCHOP  
P. O. BOX 1396  
SUN CITY, AZ 85372

Remitter: SAME - CASH

Assignor:

LEASE MANAGEMENT DATA  NEW  UPDATE  PAYMENT

ORIGINAL SERIAL NO.	ASG.	TYPE	ST.	CTY.	FUND SYMBOL	ACRES/UNITS	RATE
AMC 266964, ET AL							

AMOUNT	ANV. DATE	EXP. DATE	BILL CYC.	S/C	DISTRICT	NEXT BILL	MISC. DATA	U of M	ACTUAL UNITS

ASSIGNMENT SERIAL NO.	ASG.	TYPE	ST.	CTY.	FUND SYMBOL	ACRES/UNITS	RATE

AMOUNT	ANV. DATE	EXP. DATE	BILL CYC.	S/C	DISTRICT	NEXT BILL	MISC. DATA	U of M	ACTUAL UNITS

APPLY REMITTANCE

ACTION	FUND SYMBOL	CTY.	AMOUNT
FILING FEE			
RENTAL			
UNEARNED			
REFUND			
TOTAL			
AMOUNT DUE			

Remarks:

BY:

DATE:

- Lease in Escrow?
- KGS?
- Auto Escalates?
- Auto Renew?

Of Interest?  
Operating Rights?  
Operator  
Bond Filed?

FOR MMS USE ONLY


BILLEE	FOREST REFUGE
NUMBER	
OCS SECTION	
CODE	

MC#24911

8N 3W 355EC

RECORDING REQUESTED BY  
**INDEXED &  
MICROFILMED**  
AND WHEN RECORDED MAIL TO

Name SAMUEL M. WARD  
Street Address 9611 A'U. NORTH LN  
City & State PEORIA, AZ. 85345



INSTRUMENT # 9042964  
OFFICIAL RECORDS OF  
YAVAPAI COUNTY  
PATSY C. JENNEY  
REQUEST OF:  
SAMUEL M WARD  
DATE: 11/06/90 TIME: 10:50  
FEE: 5.00 SC: 4.00 PT: 1.00  
BOOK 2303 PAGE 845 PAGES: 001

DK	FEE
MAP	\$4
PCL	\$5
	\$1
10	

(SPACE ABOVE THIS LINE FOR RECORDER'S USE)

### ASSIGNMENT

266964

#### GENERAL

268020

FOR VALUE RECEIVED, JOSEPH M BROWN do hereby sell, assign, transfer and set over unto  
Added SAM WARD 290 TWO PERCENT OF MINING CLAIMS  
KNOWN AS DONKEY #1 THRU 6 the within SEC 35 RW3 + 87

To HAVE AND TO HOLD the same unto the said NOT TO BE RESOLD, TRANSFERRED, TO UOTE  
BUT RETURN TO JOSEPH M BROWN ON DEATH OF SAM WARD

\_\_\_\_\_ heirs, executors, administrators and assigns, subject, nevertheless, to the therein mentioned covenants  
and conditions \_\_\_\_\_

- 1 266964
- 2 266965
- 3 266966
- 4 268020
- 5 268021
- 6 268022

RECEIVED  
 B. M. AZ STATE OFFICE  
 PHOENIX, ARIZONA  
 DEC 3 3 44 PM '90

WITNESS the hands and seals of the parties hereto the Joseph M Brown day of  
October 16, 1990.

STATE OF CALIFORNIA,  
County of \_\_\_\_\_ } SS.

On \_\_\_\_\_ before me, the undersigned, a Notary Public in and for said  
State, personally appeared Joseph M. Brown

known to me to be the person whose name \_\_\_\_\_ subscribed to the within instrument and acknowledged that  
\_\_\_\_\_ executed the same.

WITNESS my hand and official seal.

### SEAL

(Seal) Deborah C. Durham  
Notary Public in and for said State.

BOOK **2303** PAGE **845**

Commission Expires 2-6-94  
Escrow or Loan No. \_\_\_\_\_

ENTERED IN COMPUTER

1-11-91 ep



RECORDING REQUESTED BY INDEXED & MICROFILMED

AND WHEN RECORDED MAIL TO

NAME: KELLY BROWN  
STREET ADDRESS: 10502 CHERRY TREE LN  
CITY & STATE: SUN CITY, AZ, 85373



INSTRUMENT # 9029964  
OFFICIAL RECORDS OF  
YAVAPAI COUNTY  
FATSY C. JENNEY  
REQUEST OF:

KELLY BROWN  
DATE: 08/06/90 TIME: 11:30  
FEE: 5.00 SC: 4.00 PT: 1.00  
BOOK 2276 PAGE 270 PAGES: 062

(SPACE ABOVE THIS LINE FOR RECORDER'S USE)

277387

### ASSESSMENT WORK NOTICE

266964  
268020

BLM Serial No. 266964-266966 - 268020 - 268022  
THRU  
277387 - 277388 SEC 35. 8 N - 3 W

BK	FEE
MAP	\$4
PCL	\$5
	\$15

Certain labor and/or improvements required by law were performed or made on or for the benefit of the following mining claim(s), (which together comprise a group of contiguous claims) located in County of YAVAPAI ARIZONA in the mining assessment work year ending September 1, 1990, as follows:

Name of Claim(s) (in full)	Sec. / Twp. / Rge.	County Recordation Original Location	County Recordation Original Location
DONKEY	35 18 N 3 W	1 Book 1907 Page 005	Book 1924 Page 654
THRU 8	1 1	2 Book 1907 Page 007	Book 1924 Page 658
	1 1	3 Book 1907 Page 009	Book 1996 Page 213
	35 18 N 3 W	4 Book 1924 Page 656	Book 1996 Page 215

LABOR AND IMPROVEMENTS, Specify (for example, state depth of shaft sunk; feet of tunnel, drift adit or crosscut driven; size of exploration cut of trench; or refer to separate document, filed as required by PL876, describing geological, geochemical or geophysical survey). Give value for each item and date on which, or periods of time within which the same was performed or made; and total value.  
Reworked Roads on all claims made test on all claims  
CUT RAG FOR MILL SITE, DO WORK ON ALL CLAIMS EVERY MONTH  
CLEANED out mine interiors  
INSTALLED Equipment  
5.20 1990 in PART

The total fair and reasonable value thereof was \$10,000, and the amount and value thereof on or for the benefit of each claim was \$100 or more. The name and address of the person who performed the labor or made the improvements, as known to me, was:

Name: JON STEVENS  
RANCHO RENTALS

Current Mailing and Residence Address: 9032 W PURDUE  
PEORIA AZ 85345  
PO BOX 613 WICKENBURG AZ 85358

The owner(s) of the mining claim(s) is (are):

Name: Kelly R Brown  
Beverly Brown

Current Mailing and Residence Address: 10502 CHERRY TREE LN  
SUN CITY AZ 85373  
SAME

All monuments required by law to have been erected, and all notices required by law have been posted, on each claim or copies of such notices were in place on the claim on (date) 5.27.1987, 5.16.87 also on that date each corner monument bore or contained marking sufficient to designate the corner of the mining claim to which it pertained and the name of the claim.

The above listed claim(s) is (are) held and claimed by the owner(s) or the undersigned (if he is entitled to possession thereof) for the valuable mineral contained therein.

I hereby certify under the penalty of perjury that the foregoing is true and correct.

Kelly R Brown  
(Signature)

FAILURE TO FILE EVIDENCE OF ASSESSMENT WORK OR NOTICE OF INTENT TO HOLD WITH THE BUREAU OF LAND MANAGEMENT WITHIN THE PRESCRIBED TIME PERIODS WILL CONSTITUTE AN ABANDONMENT OF THE MINING CLAIM.

RECEIVED  
B.L.M. AZ STATE OFFICE

AUG 16 1990

7:45 A.M.

BOOK 2276 PAGE 270

(SEE REVERSE SIDE) Instrument was acknowledged before me this 1st day of August, 1990, by Kelly Brown

SEAL

witness whereof I hereby set my hand and official seal.

Notary Public

My Commission Expires July 14, 1994

This form has been designed through the courtesy of the U.S. Department of the Interior, Bureau of Land Management, to assist you in complying with requirements for filing Evidence of Assessment Work.

In accordance with Section 314 of the Act of October 21, 1976, Public Law 94-579 (90 Stat. 2743), the Federal Land Policy and Management Act of 1976, mining claimants shall file (1) a copy of affidavit of assessment work performed, or (2) a copy of the detailed report of geological, geophysical, and geochemical survey required under 30 U.S.C. 28-1, or (3) a notice of intention to hold the mining claim (including, but not limited to, such notices as are provided by law to be filed when there has been a suspension or deferment of annual assessment work).

FILE ORIGINAL WITH COUNTY RECORDER  
MAIL DUPLICATE COPY TO:

USDI BUREAU OF LAND MANAGEMENT  
STATE OFFICE  
Federal Office Building  
2800 Cottage Way E-2841  
Sacramento, California 95825

Any person who willfully makes a false statement with respect to the statements made herein shall be deemed guilty of a misdemeanor, and upon conviction shall be punished by a fine not exceeding one hundred dollars (\$100) or by imprisonment in the county jail not exceeding six months, or by both such fine and imprisonment. (Public Resources Code of California, Sec. 2315)

BOOK 2276 PAGE 271

AND WHEN RECORDED MAIL TO

NAME KELLY R BROWN  
STREET ADDRESS 10502 CHERRY TREE LN  
CITY & STATE SUN CITY AZ

RECEIVED 85373

B.L.M. AZ STATE OFFICE

INSTRUMENT # 8926425  
OFFICIAL RECORDS OF  
YAVAPAI COUNTY  
PATSY C. JENNEY  
REQUEST OF:  
KELLY R BROWN  
DATE: 07/20/89 TIME: 10:00  
FEE: 5.00  
BOOK 2166 PAGE 927 PAGES: 001

INDEXED & MICROFILMED

(SPACE ABOVE THIS LINE FOR RECORDER'S USE)

AUG 23 1989

### ASSESSMENT WORK NOTICE

7:45 A.M.  
PHOENIX, ARIZONA

266 964-266 966 — 268020 — 268022  
277387 — 277388 748  
4 TR 4-6

266964  
268020  
277387 SR  
\$ 5 1 P 4 Co  
Bk Map

Certain labor and/or improvements required by law were performed or made on or for the benefit of the following mining claim(s), (which together comprise a group of contiguous claims) located in County of YAVAPAI ARIZONA, in the mining assessment work year ending September 1, 19 89 as follows:

Name of Claim(s) (in full)	Sec. / Twp. / Rge	County Recordation Original Location	County Recordation Original Location
<u>DONKEY 1 THRU 8</u>	<u>35, 8N, 3W</u>	<u>#1 Book 1907 Page 005</u>	<u>#5 Book 1924 Page 654</u>
		<u>#2 Book 1907 Page 007</u>	<u>#6 Book 1924 Page 658</u>
		<u>#3 Book 1907 Page 009</u>	<u>#7 Book 1996 Page 213</u>
		<u>#4 Book 1924 Page 656</u>	<u>#8 Book 1996 Page 215</u>

LABOR AND IMPROVEMENTS. Specify (for example, state depth of shaft sunk; feet of tunnel, drift adit or crosscut driven; size of exploration cut of trench, or refer to separate document, filed as required by PL876, describing geological, geochemical or geophysical survey). Give value for each item and date on which, or periods of time within which the same was performed or made; and total value.

DECEMBER 1988 CUT ROAD ACROSS CLAIMS - CLEANED OUT EXISTING ROADS WITH BULK DOZER. BACK FILLED TEST HOLES CUT ACROSS VEINS FOR A TOTAL OF 100 FEET.

JANUARY 1989 made TEST ON CLAIMS COST 6000  
The total fair and reasonable value thereof was \$ 3,100, and the amount and value thereof on or for the benefit of each claim was \$100 or more. The name and address of the person who performed the labor or made the improvements, as known to me, was:

Name: JOHN STEVENS  
Kelly Brown

Current Mailing and Residence Address:  
9032 W PURDUE  
PEORIA AZ 85345  
10502 CHERRY TREE LN  
SUN CITY AZ 85373

The owner(s) of the mining claim(s) is (are).

Name: KELLY R BROWN

Current Mailing and Residence Address:  
10502 CHERRY TREE LN  
SUN CITY AZ  
85373

All monuments required by law to have been erected, and all notices required by law have been posted, on each claim or copies of such notices were in place on the claim on (date) 1-27-1987, 6-16-87 also on that date each corner monument bore or contained marking sufficient to designate the corner of the mining claim to which it pertained and the name of the claim.

The above listed claim(s) is (are) held and claimed by the owner(s) or the undersigned (if he is entitled to possession thereof) for the valuable mineral contained therein.

I hereby certify under the penalty of perjury that the foregoing is true and correct.

WITNESS my hand this 7-19 day of July 19 89  
Kelly R Brown

STATE OF CALIFORNIA }  
COUNTY OF Maricopa } ss.

SEAL BOOK 2166 PAGE 927

On this 19th day of July in the year 19 89 before me, the undersigned, a Notary Public in and for said State, personally appeared Kelly R Brown personally known to me (or proved to me on the basis of satisfactory evidence) to be the person whose name subscribed to the within instrument, and acknowledged to me that he executed it.

WITNESS my hand and official seal  
Commission Expires July 15, 1990  
Lenora K Cuellar



RECORDING REQUESTED BY

AND WHEN RECORDED MAIL

INDEXED & MICROFILMED



INSTRUMENT # 8810865  
OFFICIAL RECORDS OF  
YAVAPAI COUNTY  
PATSY C. JENNEY  
REQUEST OF:

KELLY BROWN  
DATE: 03/30/88 TIME: 10:30  
FEE: 5.00  
BOOK 2029 PAGE 526 PAGES: 002

266964  
268020  
277387  
Eji

NAME KELLY R BROWN  
STREET ADDRESS 33 VIEWPOINT CIRCLE  
CITY & STATE POMONA - CA 91766

### ASSESSMENT WORK NOTICE

\$ 51 P 4 COL 5 St 4

BLM Serial No. AMC 266964 through 266966 (1 thru 3) — AMC 268020 thru 268022 (4 thru 6)  
AMC 277387 thru 277388 (7 & 8)

Certain labor and/or improvements required by law were performed or made on or for the benefit of the following mining claim(s), (which together comprise a group of contiguous claims) located in County of YAVAPAI ARIZONA in the mining assessment work year ending September 1, 1988, as follows:

Name of Claim(s) (in full)	Sec. / Twp. / Rge.	County Recordation Original Location	County Recordation Original Location
<u>DONKEY 1 THRU 3</u>	<u>35, 8N, 3W</u>	<u>#1 Book 1907 Page 005</u>	<u>#2 Book 1907 Page 007</u>
<u>DONKEY 4 THRU 6</u>	<u>35, 8N, 3W</u>	<u>#4 Book 1924 Page 656</u>	<u>#5 Book 1924 Page 654</u>
<u>DONKEY 7 &amp; 8</u>	<u>35, 8N, 3W</u>	<u>#6 Book 1924 Page 658</u>	<u>#8 Book 1996 Page 215</u>

LABOR AND IMPROVEMENTS, Specify (for example, state depth of shaft sunk; feet of tunnel, drift adit or crosscut driven; size of exploration cut of trench; or refer to separate document, filed as required by PL876, describing geological, geochemical or geophysical survey). Give value for each item and date on which, or periods of time within which the same was performed or made; and total value.  
APRIL 1987 COMPLETED 1/2 (ONE-HALF) MILE ROAD TO CLAIMS. ALSO CROSS CUT VEINS THREE TIMES APPROXIMATELY 50 FT EA. CUT.  
JAN 1988 REPAIRED ROAD, CLEANED OUT ENTRANCE TO SHAFTS ON MINING CLAIMS

The total fair and reasonable value thereof was \$ 1080.00, and the amount and value thereof on or for the benefit of each claim was \$100 or more. The name and address of the person who performed the labor or made the improvements, as known to me, was:

Name  
AL CROOK  
RANCHO RENTALS  
BOB MCFARBY  
KELLY BROWN

Current Mailing and Residence Address  
CIRCLE CITY, AZ.  
PO BOX 613 WICKENBURG AZ 85358  
26605 Lightfoot Pl. Rancho Palms Verde  
CA 90274

The owner(s) of the mining claim(s) is (are):

Name  
Kelly R Brown  
Joseph M Brown

Current Mailing and Residence Address  
33 VIEWPOINT CIRCLE POMONA CA  
Same  
91766

All monuments required by law to have been erected, and all notices required by law have been posted, on each claim or copies of such notices were in place on the claim on (date) 4/7/87 and 1/4/1987, also on that date each corner monument bore or contained marking sufficient to designate the corner of the mining claim to which it pertained and the name of the claim.

The above listed claim(s) is (are) held and claimed by the owner(s) or the undersigned (if he is entitled to possession thereof) for the valuable mineral contained therein.

I hereby certify under the penalty of perjury that the foregoing is true and correct.

Kelly R Brown  
(Signature)

FAILURE TO FILE EVIDENCE OF ASSESSMENT WORK OR NOTICE OF INTENT TO HOLD WITH THE BUREAU OF LAND MANAGEMENT WITHIN THE PRESCRIBED TIME PERIODS WILL CONSTITUTE AN ABANDONMENT OF THE MINING CLAIM.

RECEIVED  
B.L.M. AZ STATE OFFICE

CSO 3800-3  
6/79

(SEE REVERSE SIDE)  
APR 15 1988

RECORDING REQUESTED BY

INDEXED & MICROFILMED

AND WHEN RECORDED MAIL TO

NAME KELLY R BROWN  
STREET ADDRESS 33 VIEWPOINT CIRCLE  
CITY & STATE POSONA CA 91766



INSTRUMENT # 8810866  
OFFICIAL RECORDS OF  
YAVAPAI COUNTY  
PATSY C. JENNEY  
REQUEST OF:

KELLY BROWN

DATE: 03/30/88 TIME: 10:30

FEE: 5.00

(S) BOOK 2029 PAGE 528 PAGES: 002

### ASSESSMENT WORK NOTICE

BLM Serial No. Amc 268016 - 268017

\$	5	P	4	3	1
Bk	Map	Pcl			

Certain labor and/or improvements required by law were performed or made on or for the benefit of the following mining claim(s), (which together comprise a group of contiguous claims) located in County of \_\_\_\_\_

ARIZONA in the mining assessment work year ending September 1, 19\_\_\_\_, as follows:

Name of Claim(s) (in full)	Sec. / Twp. / Rge.	County Recordation Original Location	County Recordation Original Location
<u>MULE #1</u>	<u>35 8N 3W</u>	Book <u>1925</u> Page <u>151</u>	Book _____ Page _____
<u>MULE #2</u>	<u>35 8N 3W</u>	Book <u>1925</u> Page <u>149</u>	Book _____ Page _____
_____	_____	Book _____ Page _____	Book _____ Page _____
_____	_____	Book _____ Page _____	Book _____ Page _____

LABOR AND IMPROVEMENTS, Specify (for example, state depth of shaft sunk; feet of tunnel, drift adit or crosscut driven; size of exploration cut of trench; or refer to separate document, filed as required by PL876, describing geological, geochemical or geophysical survey). Give value for each item and date on which, or periods of time within which the same was performed or made; and total value.

CUT ROAD ACROSS CLAIMS  
CUT TRENCH 20 FEET ACROSS VEIN

The total fair and reasonable value thereof was \$ 460.00, and the amount and value thereof on or for the benefit of each claim was \$100 or more, The name and address of the person who performed the labor or made the improvements, as known to me, was:

Name  
AL CROOK  
KELLY BROWN

Current Mailing and Residence Address  
CIRCLE CITY AZ

The owner(s) of the mining claim(s) is (are):

Name  
Kelly R Brown  
Shirley Brown

Current Mailing and Residence Address  
33 VIEWPOINT CIRCLE POSONA CA 91766  
SAME

All monuments required by law to have been erected, and all notices required by law have been posted, on each claim or copies of such notices were in place on the claim on (date) 5-16-87, also on that date each corner monument bore or contained marking sufficient to designate the corner of the mining claim to which it pertained and the name of the claim.

The above listed claim(s) is (are) held and claimed by the owner(s) or the undersigned (if he is entitled to possession thereof) for the valuable mineral contained therein.

I hereby certify under the penalty of perjury that the foregoing is true and correct.

Kelly R Brown  
(Signature)

FAILURE TO FILE EVIDENCE OF ASSESSMENT WORK OR NOTICE OF INTENT TO HOLD WITH THE BUREAU OF LAND MANAGEMENT WITHIN THE PRESCRIBED TIME PERIODS WILL CONSTITUTE AN ABANDONMENT OF THE MINING CLAIM.

RECEIVED

(SEE REVERSE SIDE) B.L.M. AZ STATE OFFICE

CSO 3800-3  
6/79

BOOK 2029 PAGE 528

APR 15 1988

7:45 A.M.  
PHOENIX, ARIZONA

RECORDING REQUESTED BY INDEXED & MICROFILMED

AND WHEN RECORDED MAIL TO

Name BOB MCELROY  
Street Address 26605 LIGHTFOOT PL.  
City & State RANCHO PALOS VERDES, CA 90274

RECORDER YAVAPAI COUNTY ARIZONA  
INSTRUMENT # 8810867  
OFFICIAL RECORDS OF YAVAPAI COUNTY  
PATSY C. JENNEY  
REQUEST OF:  
KELLY BROWN  
DATE: 03/30/88 TIME: 10:30  
FEE: 5.00  
BOOK 2029 PAGE 530 PAGES: 001

266964  
268020  
273838  
277387  
Lji

(SPACE ABOVE THIS LINE FOR RECORDER'S USE)

ASSIGNMENT

\$	5	1	P	4	C	5	St
Bk		Map					Pcl

GENERAL

FOR VALUE RECEIVED, KELLY R BROWN do hereby sell, assign, transfer and set over unto BOB MCELROY 10% (TEN PERCENT) OF MINING CLAIMS KNOWN AS DONKEYS #1 THRU #8 the within SEC 35- RW 3- T 77 COUNTY of YAVAPAI ARIZ

To HAVE AND TO HOLD the same unto the said RETURN TO KELLY BROWN upon DEATH of BOB MCELROY heirs, executors, administrators and assigns, subject, nevertheless, to the therein mentioned covenants and conditions

DONKEY #1 - #2 #3 AMC #266964 - 266966  
DONKEY #4 - #5 #6 AMC #268020 - 268022  
DONKEY #7 AMC #273838  
DONKEY #8 AMC #277387

RECEIVED  
B.L.M. AZ STATE OFFICE  
APR 19 9 57 AM '88  
PHOENIX, ARIZONA

ON Computer 88-52-4 Lji

WITNESS the hands and seals of the parties hereto the 8th day of March, 1988.

Kelly R Brown

STATE OF CALIFORNIA,  
County of Los Angeles } SS.

On March 8, 1988 before me, the undersigned, a Notary Public in and for said State, personally appeared Kelly R. Brown

known to me to be the person whose name is subscribed to the within instrument and acknowledged that he executed the same.

Witness my hand and official seal.  
OFFICIAL SEAL  
DIANE HORNUNG  
NOTARY PUBLIC CALIFORNIA  
LOS ANGELES COUNTY  
My Commission Expires Dec. 20, 1988

(Seal) Diane Hornung  
Notary Public in and for said State.

Title Order No. Escrow or Loan No. BOOK 2029 PAGE 530

RECORDING REQUESTED BY

AND WHEN RECORDED MAIL TO

Name BOB MCELROY  
Street Address 26605 LIGHTFOOT PL.  
City & State RANCHO PALOS VERDES, CA  
90274

266 964

(SPACE ABOVE THIS LINE FOR RECORDER'S USE)

ASSIGNMENT

GENERAL

FOR VALUE RECEIVED, KELLY R BROWN do hereby sell, assign, transfer and set over unto BOB MCELROY 10% (TEN PERCENT) OF MINING CLAIMS KNOWN AS DONKEYS #1 THRU #8 the within SEC 35. R403. T 71 COUNTY of YAVAPAI ARIZ

To HAVE AND TO HOLD the same unto the said RETURN to KELLY BROWN upon demand of BOB MCELROY heirs, executors, administrators and assigns, subject, nevertheless, to the therein mentioned covenants and conditions

Amc 266 964  
266 965  
266 966  
268 020  
268 021  
268 022

277 387  
\*277 388

RECEIVED  
B.L.M. AZ STATE OFFICE  
JUN 21 11 00 AM '94  
PHOENIX, ARIZONA

\*Mr. McElroy not listed as owner. 8+11

WITNESS the hands and seals of the parties hereto the MARCH 19 88 day of


Kelly R Brown

STATE OF CALIFORNIA,  
County of Los Angeles } SS.

On MARCH 8, 1988 before me, the undersigned, a Notary Public in and for said State, personally appeared KELLY R. BROWN

known to me to be the person whose name is subscribed to the within instrument and acknowledged that he executed the same.

Witness my hand and official seal.



(Seal) Susan Morning  
Notary Public in and for said State.

Title Order No.

Escrow or Loan No.

ENTERED IN COMPUTER  
7/15/94

CERTIFICATION OF VITAL RECORD

STATE OF ARIZONA  
Certified Copy of Vital Record

ORIGINAL  
STATE COPY

STATE OF ARIZONA  
DEPARTMENT OF HEALTH SERVICES - OFFICE OF VITAL RECORDS  
CERTIFICATE OF DEATH

DEATH NO.  
D 102- 91-006270

1. NAME OF DECEASED A. FIRST: ROBERT B. MIDDLE: EARL C. LAST: McELROY			2. SEX: Male		3. DATE OF DEATH: March 13, 1991			
4. RACE (e.g., white, black, American Indian, [specify tribe] etc.): SPECIFY: White		5. WAS DECEDENT OF HISPANIC ORIGIN: (SPECIFY YES OR NO) No		6. IF YES, INDICATE MEXICAN, SPANISH, PUERTO RICAN, CUBAN, ETC. ---		7. WAS DECEASED EVER IN U.S. ARMED FORCES? (SPECIFY YES OR NO) Yes		
8. PLACE OF DEATH A. COUNTY: Maricopa B. TOWN OR CITY: Chandler		9. C. HOSPITAL OR INSTITUTION (IF RESIDENCE, GIVE STREET ADDRESS): Chandler Regional Hospital				10. D. <input type="checkbox"/> DOA <input type="checkbox"/> OP EMER. <input checked="" type="checkbox"/> IN PATIENT		
11. DATE OF BIRTH: 7. September 4, 1925		12. AGE (YEARS LAST BIRTHDAY): 65		13. IF UNDER 1 YEAR MOS. DAYS: --- IF UNDER 1 DAY HRS. MIN.: ---		14. MARRIED, NEVER MARRIED, WIDOWED, DIVORCED (SPECIFY): 9. Married		15. SURVIVING SPOUSE (IF WIFE, GIVE MAIDEN NAME): 10. Gerda Rabii
16. STATE AND CITY OF BIRTH: Illnoiskunk		17. CITIZEN OF WHAT COUNTRY? U.S.A.		18. SOCIAL SECURITY NO. ---		19. USUAL OCCUPATION (Give kind of work done most of working life, even if retired): 14A. Salesperson		20. KIND OF BUSINESS OR INDUSTRY: B. Real Estate
21. USUAL RESIDENCE: Arizona		22. B. COUNTY: Maricopa		23. C. TOWN OR CITY: Phoenix		24. D. ZIP CODE: 85044		25. HOW LONG IN ARIZONA?: 1 yr.
26. STREET ADDRESS OR R.F.D.: 13220 S. 48th St.		27. INSIDE CITY LIMITS? (SPECIFY Yes or No): Yes		28. ON RESERVATION (SPECIFY Yes or No): No		29. PREVIOUS STATE OF RESIDENCE: California		30. ELEMENTARY SECONDARY COLLEGE (1-4 or 5+): 12
31. FATHER'S NAME: Robert Spiker		32. MOTHER'S MAIDEN NAME: Violet		33. A. FIRST: Robert B. MIDDLE: Spiker C. LAST: McElroy		34. A. FIRST: Violet B. MIDDLE: Unknown C. LAST: Unknown		35. ADDRESS: 19937 Crystal Hill Ln., Northridge, Calif.
36. INFORMANT'S SIGNATURE: Ed McElroy		37. RELATIONSHIP TO DECEASED: Son		38. ADDRESS: 19937 Crystal Hill Ln., Northridge, Calif.		39. CITY AND STATE: Northridge, Calif.		40. IP CODE: 91326
41. BURIAL, CREMATION, REMOVAL, OTHER (Specify): Removal		42. DATE: 3-14-91		43. CEMETERY OR CREMATORY - NAME/LOCATION: Oakwood Memorial Park		44. EMBALMER'S SIGNATURE: [Signature]		45. CERT. NO.: 674
46. FUNERAL HOME: Bueler Mortuary		47. NAME: 14 W. Hulet Dr.		48. STREET ADDRESS: Chandler, Arizona		49. FUNERAL DIRECTOR or person acting as such (SIGNATURE): [Signature]		50. CERT. NO.: 501
51. TO BE COMPLETED BY CERTIFYING PHYSICIAN ONLY		52. TO BE COMPLETED BY MEDICAL EXAMINER OR TRIBAL LAW ENFORCEMENT AUTHORITY ONLY		53. TO BE COMPLETED BY MEDICAL EXAMINER OR TRIBAL LAW ENFORCEMENT AUTHORITY ONLY		54. TO BE COMPLETED BY MEDICAL EXAMINER OR TRIBAL LAW ENFORCEMENT AUTHORITY ONLY		55. TO BE COMPLETED BY MEDICAL EXAMINER OR TRIBAL LAW ENFORCEMENT AUTHORITY ONLY
56. SIGNATURE AND TITLE: [Signature]		57. DATE SIGNED (Mo., Day, Year): March 14, 1991		58. HOUR OF DEATH: 11:02 AM		59. SIGNATURE AND TITLE: [Signature]		60. DATE SIGNED (Mo., Day, Year): ---
61. NAME OF ATTENDING PHYSICIAN IF OTHER THAN CERTIFIER (Type or print): SINGH, MD		62. NAME OF ATTENDING PHYSICIAN IF OTHER THAN CERTIFIER (Type or print): ---		63. NAME OF ATTENDING PHYSICIAN IF OTHER THAN CERTIFIER (Type or print): ---		64. NAME OF ATTENDING PHYSICIAN IF OTHER THAN CERTIFIER (Type or print): ---		65. NAME OF ATTENDING PHYSICIAN IF OTHER THAN CERTIFIER (Type or print): ---
66. NAME AND ADDRESS OF CERTIFIER, PHYSICIAN, MEDICAL EXAMINER OR TRIBAL LAW ENFORCEMENT AUTHORITY (Type or Print): S. Singh, MD, 485 S. Dobson Rd., Chandler, AZ		67. AUTHORIZED FOR CREMATION (SPECIFY): <input type="checkbox"/> Yes <input checked="" type="checkbox"/> No		68. MEDICAL EXAMINER'S SIGNATURE: ---		69. DATE REGISTERED: MAR 21 1991		70. REG. FILE NO.: 43.4180
71. DATE REGISTERED: MAR 21 1991		72. REG. FILE NO.: 43.4180		73. REGISTRAR'S SIGNATURE: [Signature]		74. REG. DISTRICT: 45.0701		75. DATE REC'D. IN STATE OFFICE: MAY 02 1991
76. SEQUENTIALLY LIST CONDITIONS, IF ANY, LEADING TO IMMEDIATE CAUSE, INTERMEDIATE CAUSE, OR INJURY (USE OF INJURY THAT INVOLVED EVENTS RESULTING IN DEATH) LAST.		77. PART I		78. PART I		79. PART I		80. PART I
81. A. IMMEDIATE CAUSE (FINAL DISEASE OR CONDITION RESULTING IN DEATH) (ENTER ONLY ONE CAUSE ON EACH LINE): Acute Myocardial Infarction & Cerebrovascular accident		82. B. DUE TO OR AS A CONSEQUENCE OF: ---		83. C. DUE TO OR AS A CONSEQUENCE OF: ---		84. APPROXIMATE INTERVAL BETWEEN ONSET AND DEATH: ---		85. APPROXIMATE INTERVAL BETWEEN ONSET AND DEATH: ---
86. PART II. Other significant conditions contributing to death but not resulting in the underlying cause given in Part I		87. PART II		88. PART II		89. PART II		90. PART II
91. MANNER OF DEATH: <input type="checkbox"/> NATURAL CAUSES <input type="checkbox"/> ACCIDENT <input type="checkbox"/> SUICIDE <input type="checkbox"/> HOMICIDE <input type="checkbox"/> PENDING INVESTIGATION <input type="checkbox"/> UNDETERMINED		92. DATE OF INJURY: ---		93. INJURY AT WORK? (Specify Yes or No): ---		94. DESCRIBE HOW INJURY OCCURRED: ---		95. AUTOPSY (Specify Yes or No): No
96. PLACE OF INJURY (At home, farm, street, factory, office building, etc.): ---		97. WHERE LOCATED? ---		98. STREET ADDRESS: ---		99. CITY OR TOWN: ---		100. STATE: ---
101. SUPPLEMENTARY ENTRIES: ---		102. SUPPLEMENTARY ENTRIES: ---		103. SUPPLEMENTARY ENTRIES: ---		104. SUPPLEMENTARY ENTRIES: ---		105. SUPPLEMENTARY ENTRIES: ---

DATE ISSUED JUN 09 1994

This is a true and exact reproduction of the document officially registered and placed on file in the OFFICE OF VITAL RECORDS, DEPARTMENT OF HEALTH SERVICES, PHOENIX, ARIZONA issued under the authority of A.R.S. 36-341, and by direction of:

Renée Gaudino  
RENÉE GAUDINO  
Assistant State Registrar

1384935

This copy not valid unless prepared on engraved form displaying state seal and impressed with raised seal of issuing agency.



RECEIVED  
B.L.M. AZ STATE OFFICE  
JUN 21 11 00 AM '94  
PHOENIX, ARIZONA

Kelly R Brown

10502 CHERRY TREE Ln  
Sun city AZ 85373  
phone 972 0057

266964  
268020  
277387  
SR

I am paying my 1993 1994

ASSESSMENT RENTAL FEE FOR

CLAIMS AS LISTED

SEC 35 8 n 3 W

Am e

DONKEY  
1 thru 8

266 964  
266 965  
266 966  
268 020  
268 021  
268 022  
277 387  
277 388

DONKEY #1  
DONKEY #2  
DONKEY #3  
DONKEY #4  
DONKEY #5  
DONKEY #6  
DONKEY #7  
DONKEY #8

RECEIVED  
BLM AZ STATE OFFICE  
PHOENIX, ARIZONA  
Aug 16 11 22 AM '93

TO the BLM

PO BOX 16563  
Phoenix AZ 85011

93+94  
ENTERED IN COMPUTER  
8/27/93 Sevens  
1-1-94  
2-1-94

UNITED STATES  
DEPARTMENT OF THE INTERIOR  
BUREAU OF LAND MANAGEMENT

RECEIPT AND ACCOUNTING ADVICE

NO. 1900973 04

Subject: TRANSFER OF INTEREST (6) *Separated*  
CLAIM RENTAL FEE 1993 & 1994 (8)

WG/AZ 08/18/93  
3 26 53 1,600.00  
3 26 42 30.00

Applicant: KELLY R. BROWN  
10502 CHERRY TREE LN.  
SUN CITY AZ 85373

SAME CREDIT CARD  
Remitter: 972-0057

Assignor:

LEASE MANAGEMENT DATA  NEW  UPDATE  PAYMENT

ORIGINAL SERIAL NO.	ASG.	TYPE	ST.	CTY.	FUND SYMBOL	ACRES/UNITS	RATE
AMC 266964, ET AL							

AMOUNT	ANV. DATE	EXP. DATE	BILL CYC.	S/C	DISTRICT	NEXT BILL	MISC. DATA	U of M	ACTUAL UNITS

ASSIGNMENT SERIAL NO.	ASG.	TYPE	ST.	CTY.	FUND SYMBOL	ACRES/UNITS	RATE

AMOUNT	ANV. DATE	EXP. DATE	BILL CYC.	S/C	DISTRICT	NEXT BILL	MISC. DATA	U of M	ACTUAL UNITS

APPLY REMITTANCE

ACTION	FUND SYMBOL	CTY.	AMOUNT
FILING FEE			
RENTAL			
UNEARNED			
REFUND			
TOTAL			
AMOUNT DUE			

Remarks:

BY: \_\_\_\_\_ DATE: \_\_\_\_\_

- Lease in Escrow?
- KGS? Of Interest?
- Auto Escalates? Operating Rights?
- Auto Renew? Operator
- Bond Filed?

FOR MMS USE ONLY

BILLEE NUMBER	FOREST REFUGE
OCS SECTION CODE	

**NOTICE!!**

**These documents have been scanned!**

**Do not place un-scanned documents beneath this notice!**

**Do not remove this notice from this file!**

GPO Jacket No. 560-102  
Print Order 61540  
Rise Business Services, LLC  
Job=AZ15 8/2/2019



Box Number= AZ15202



Claim Begin-End: AMC266964-AMC266966

**5 Miscellaneous**



AZ15202-1

AMC266964-AMC273343



**NO  
DOCUMENTS  
FOUND**

NO DOCUMENTS FOUND  
NO DOCUMENTS FOUND

**NOTICE!!**

**These documents have been scanned!**

**Do not place un-scanned documents beneath this notice!**

**Do not remove this notice from this file!**

GPO Jacket No. 560-102  
Print Order 61540  
Rise Business Services, LLC  
Job=AZ15 8/2/2019



Box Number= AZ15202



Claim Begin-End: AMC266964-AMC266966

**6 Location Notices-Amendments and Supporting Documents**



AZ15202-1

AMC266964-AMC273343

33 VIEWPOINT CIR  
POMONA CA  
91766

# NOTICE OF LOCATION

\$5	1 ✓	4 ✓	5
Rec Fee	P	Co	St

A MC 266964

NOTICE IS HEREBY GIVEN that the DONKEY # 1 Mining Claim was located by KELLY BROWN JOSEPH BROWN FRED BOSSING on this 1st day of JANUARY, 1987, for mining purposes. Said claim is 1,500 feet in length along this vein or deposit of mineral-bearing rock in place, and 300 feet in width on each side of the center of said vein or deposit, from end to end of said claim. The general course of this claim is NORTH SOUTH and is situated in the BLUE TANK Mining District, WRITE PUEBLO County, Arizona, about MT VERNON S.E. Marker 1750' W. of off SAN DOMINGO WASH EAST SE. Section 35/36 ABOUT

AMENDED BOOK 1898 PAGE 853

This claim runs from the discovery monument, or stake, on which this notice is posted 750 feet in a NORTH direction to the NORTHEASTLY center end monument, or stake, and 750 feet in a SOUTHEASTLY direction from the aforesaid location monument, or stake, to the SOUTH center end monument, or stake, and is also marked by two corner monuments, or stakes, at each end of said claim, one on each side of and 300 feet from the center end monuments, or stakes, making the claim in the form of a parallelogram.


Witnesses:  
Kelly R. Brown  
Joseph M. Brown  
Fred W. Bossing  
 Locators.  
LARVEY C. BROWN

STATE OF ARIZONA, )  
 ) ss.  
 \_\_\_\_\_ County, )

I, \_\_\_\_\_ hereby certify that I am a locator of the aforesaid performed heron within ninety days from the d manner required by law

WITNESS my hand and seal this \_\_\_\_\_ day of \_\_\_\_\_, 19\_\_\_\_

INDEXED MICROFILMED



INSTRUMENT # 8706650  
 OFFICIAL RECORDS OF  
 YAVAPAI COUNTY B.L.M.  
 PATSY C. JENNEY  
 REQUEST OF:  
 KELLY BROWN  
 DATE: 02/23/87 TIME: 11:55  
 FEE: 5.00  
 BOOK 1907 PAGE 005 PAGES: 002

RECEIVED  
 AZ STATE OFFICE  
 MAR 27 1987  
 7:45 A.M.  
 PHOENIX, ARIZONA

(Seal)

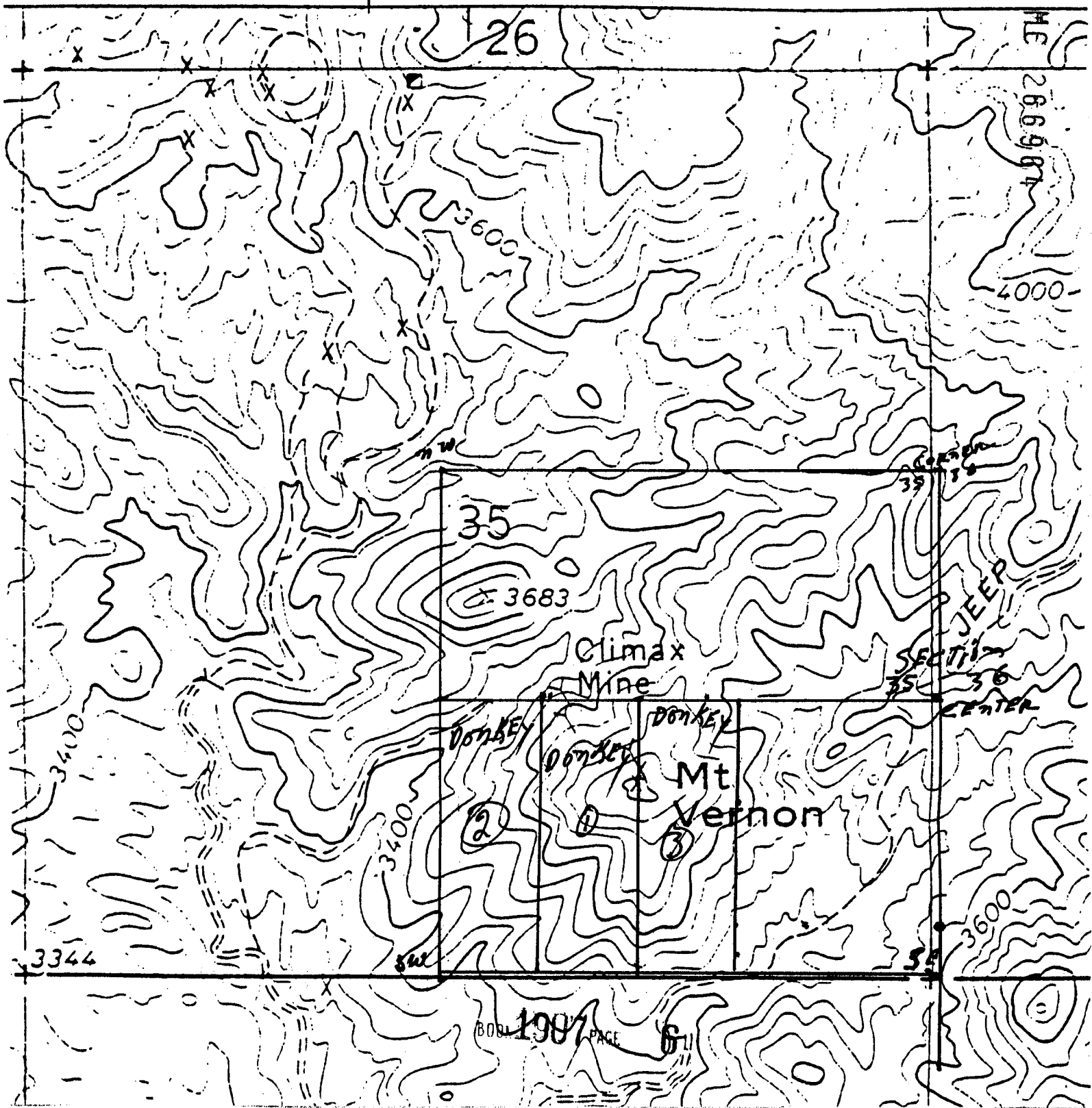
MAR 27 1987

7:45 A.M.  
PHOENIX, ARIZONA

KELLY BROWN  
33 VIEWPOINT CIR  
DOMONIA CA  
357 91766

SECTION 35  
T 8 N  
R 3 W 358  
32'30"

DONKEY MINE  
# 1  
# 2  
# 3



NOTICE OF LOCATION

\$5	1	4	5
Rec Fee	P	Co	St

33 VIEWPOINT CIR  
POMONA CA  
91766

NOTICE IS HEREBY GIVEN that the DONKEY # 2 Mining

Claim was located by KELLY BROWN

on this 15<sup>th</sup> day of JANUARY, 1987, for mining purposes. Said claim is 1,500

feet in length along this vein or deposit of mineral-bearing rock in place, and 300 feet in width

on each side of the center of said vein or deposit, from end to end of said claim. The general

course of this claim is NORTH SOUTH and is situated in the BLUE TANK

Mining District, WHITE PINE County, Arizona, about

joins to WEST A DONKEY # 1

SEC 35  
T8N  
R3W

This claim runs from the discovery monument, or stake, on which this notice is posted 750

feet in a NORTH direction to the NORTH

center end monument, or stake, and 750 feet in a SOUTH direction

from the aforesaid location monument, or stake, to the SOUTH center end monument, or

stake, and is also marked by two corner monuments, or stakes, at each end of said claim, one on

each side of and 300 feet from the center end monuments, or stakes, making the claim in the form

of a parallelogram.

Witnesses:

Kelly R Brown  
Joseph M Brown  
Paul H. Basing  
Locators.

RECEIVED  
B.L.M. AZ STATE OFFICE

MAR 27 1987


7:45 A.M.

INDEXED MICROFILMED PHOENIX, ARIZONA

STATE OF ARIZONA, )  
                                  ) ss.  
                                  ) County, )

I, \_\_\_\_\_  
hereby certify that I am a locator of the aforesaid  
performed hereon within ninety days from the date  
manner required by law

WITNESS my hand and seal this \_\_\_\_\_ day of \_\_\_\_\_



INSTRUMENT # 8706651  
OFFICIAL RECORDS OF  
YAVAPAI COUNTY  
PATSY C. JENNEY  
REQUEST OF:  
KELLY BROWN  
DATE: 02/23/87 TIME: 11:55  
FEE: 5.00  
BOOK 1907 PAGE 007 PAGES: 002

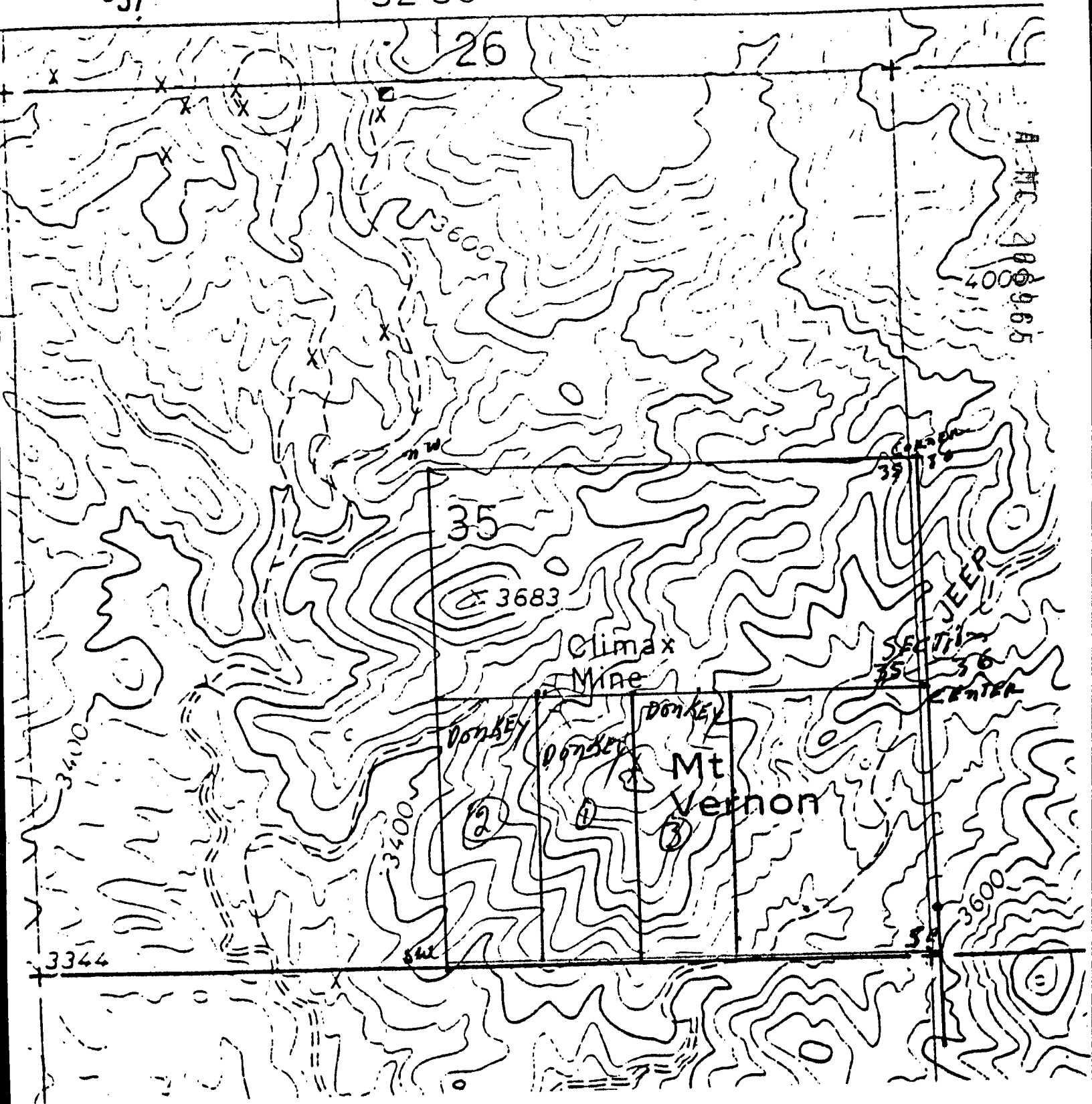
A MC 266965

(Seal)

NEW POINT CIR  
MONTANA CA  
357 91766

T 87  
R 34 358

# 1  
# 2  
# 3



RECEIVED  
B.L.M. AZ STATE OFFICE

BOOK 1907 PAGE 8

MAR 27 1987

7:45 A.M.  
PHOENIX, ARIZONA

KELLY R. BROWN  
-33 VIEWPOINT CIR  
POMONA CA  
91766

### NOTICE OF LOCATION

SG	✓	4	5
Rec Fee	P	Co	St

A MC 266966

NOTICE IS HEREBY GIVEN that the DONKEY #3 Mining Claim was located by KELLY BROWN on this 15<sup>T</sup> day of JANUARY, 1987, for mining purposes. Said claim is 1,500 feet in length along this vein or deposit of mineral-bearing rock in place, and 300 feet in width on each side of the center of said vein or deposit, from end to end of said claim. The general course of this claim is NORTH SOUTH and is situated in the BLUE TANK

Mining District, County, Arizona, about 70125 EAST of DONKEY #1 SEC 35 T 8 R 3W

This claim runs from the discovery monument, or stake, on which this notice is posted 750 feet in a NORTH direction to the NORTH center end monument, or stake, and 750 feet in a SOUTH direction from the aforesaid location monument, or stake, to the SOUTH center end monument, or stake, and is also marked by two corner monuments, or stakes, at each end of said claim, one on each side of and 300 feet from the center end monuments, or stakes, making the claim in the form of a parallelogram.

RECEIVED  
B.L.M. AZ STATE OFFICE

Kelly R Brown  
Joseph M. Brown  
Fred N. Brown  
Locators.


MAR 27 1987  
7:45 A.M.  
PHOENIX, ARIZONA

Witnesses:

STATE OF ARIZONA, )  
                              ) ss.  
                              ) County, )

I, \_\_\_\_\_ hereby certify that I am a locator of the aforesaid performed hereon within ninety days from the manner required by law

INDEXED      MICROFILMED



INSTRUMENT # 8706652  
OFFICIAL RECORDS OF  
YAVAPAI COUNTY  
PATSY C. JENNEY  
REQUEST OF:  
KELLY BROWN  
DATE: 02/23/87    TIME: 11:55  
FEE:                5.00  
BOOK 1907 PAGE 009    PAGES: 002

WITNESS my hand and seal this \_\_\_\_\_ day of \_\_\_\_\_, 19\_\_\_\_\_

BOOK 1907 PAGE 9 (Seal)

